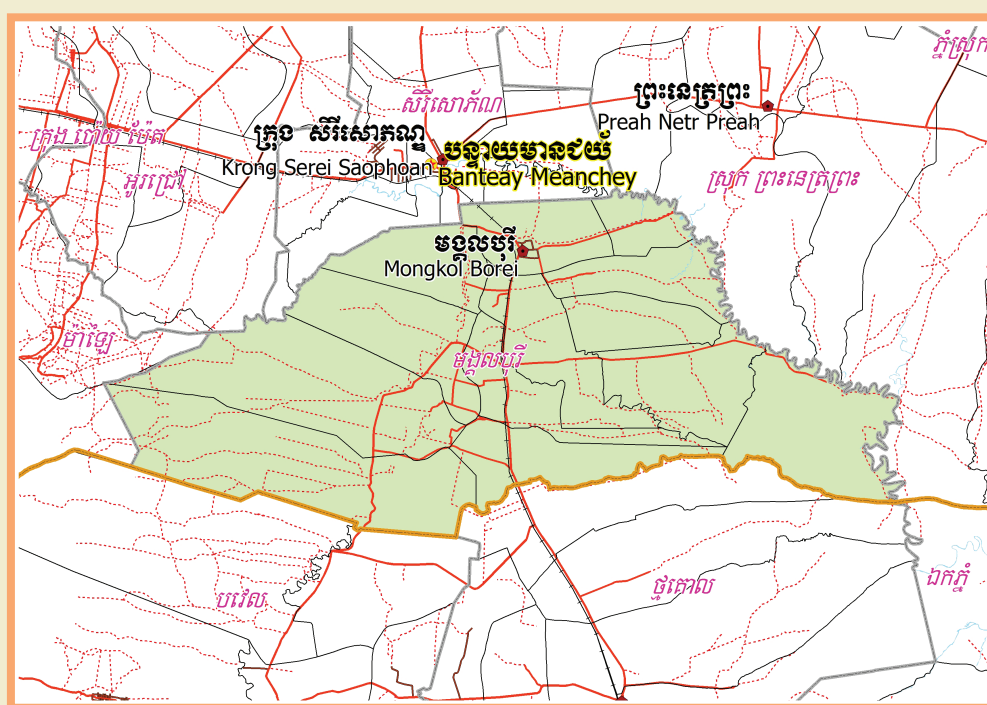


KINGDOM OF CAMBODIA
Nation Religion King



**National Committee for Sub-National
Democratic Development (NCDD)**



MONGKOL BOREI DISTRICT DATA BOOK 2009

District Code Nr: 102

Banteay Meanchey Province

October 2009

Mongkol Borei District Data Book 2009

District Code Nr: 102

Banteay Meanchey Province

Table of Contents

List of Abbreviations	i
Glossary.....	ii
Preface	vi
Introduction	vii
SECTION A: GEOGRAPHY	1
1 Administration and Infrastructure.....	3
2 Land Use and Natural Resources.....	5
3 Geography	7
3.1 Land Area	7
3.2 Distances between Offices	7
SECTION B: DISTRICT PROFILE	9
1 General Information	11
1.1 Population of the District.....	11
1.2 Occupations	12
1.3 Property	14
2 Infrastructure and Economy.....	16
2.1 Roads in meters over 3 years.....	16
2.2 Sewerage Pipes in meters over 3 years.....	16
2.3 Drainage and Bridges	16
2.4 Services in the District	16
2.5 Agriculture.....	17
3 Social Aspects	29
3.1 Education	29
3.2 Health.....	35
3.3 Water and Sanitation	37
3.4 Vulnerable groups.....	41
3.5 Migration	43
4 Natural Resources and Environment (NRE).....	45
4.1 Families involved with NRE issues over 3 years	45
4.2 Percentage of Families involved with Natural Resource issues, by Commune, for 2008	45
4.3 Percentage Houses with access to Garbage collection and Families affected by environmental Pollution, by Commune, for 2008	45
4.4 Percentage Families using chemical Fertilizer and chemical Pesticides, by Commune, for 2008 ..	46
5 Administration and Security	46

5.1	Birth Registration across 3 years.....	46
5.2	Number of unregistered Infants born in 2008, by Commune	46
5.3	Registered criminal Cases over 3 years	46
5.4	Registered criminal Cases per 10,000 people, by Commune, for 2008.....	47
5.5	Number of registered Land Disputes, by Commune, in 2008	47
6	Gender	48
6.1	Registered Domestic Violence over 3 years.....	48
6.2	Percentage of registered cases of Families experiencing domestic Violence, by Commune, in 2008	48
6.3	Women's involvement over 3 years.....	48
6.4	Percentage of Female Participants in Civil Society and of 18-60 year women with uncertain Jobs, by Commune, in 2008	49
6.5	Female-headed Households over 3 years.....	49
6.6	Percentage female-headed Households and with Children of less than 5 years old, by Commune, in 2008	49
7	Indigenous People in the District	50
7.1	Ethnic Minorities in the District over 3 years.....	50
7.2	Other Minorities in the District over 3 years.....	50
	SECTION C: PLANS AND PROJECTS	51
8	Priorities and Plans	53
8.1	Priorities of Commune Councils for 2009 in the District by Sector	53
8.2	Temporary Agreements by Commune, for 2009	71
8.3	Outputs, estimated and actual costs of C/S Fund Projects between 2005 and 2008, by Commune	101
8.4	Total Expenditure on C/S Fund Projects by sector and commune between 2005 and 2008.....	103
8.5	Actual 2009 C/S Fund projects by Commune	104
9	District level Projects from 2006 to 2009	105
9.1	District Initiative Infrastructure Projects from 2006 to 2009	105
9.2	District Initiative Service Projects from 2006 to 2009	105
9.3	Inter Commune Council Projects in 2008 and 2009	106
9.4	Other Projects in 2008 and 2009	106
	SECTION D: SERVICES AND ORGANIZATIONS	107
10	Infrastructure.....	109
10.1	Length of and Expenditure on Roads in 2008, by District	109
10.2	Scale of and Expenditure on Irrigation in 2008, by District.....	109
10.3	Power Supply in 2008, by District	110
11	Health Facilities.....	111

11.1 Health Facilities in the Province, by Operational District.....	111
11.2 Health Facilities and Staff in the province, by Operational District.....	111
11.3 Deliveries in 2007 in the Province, by Operational District.....	114
12 Education	114
12.1 Schools, Classes, Students, Staff, for for all levels, for 2007/2008 by District.....	114
12.2 Characteristics of Schools and School Principals for 2007/2008 by Commune	115
12.3 Enrolment by Level of Education, 2006/2007 by Commune	115
12.4 Enrolment by Level of Education, 2007/2008 by Commune	116
12.5 Aspects of Enrolment for 2007/2008 by Commune.....	117
12.6 School Buildings for all schools in the District for 2007/2008, by Commune	117
12.7 Conditions of Classrooms and Existence of Separate School Office and Library, by Commune	118
12.8 Community Participation and Financing across all schools in the District for 2007/2008 by Commune	118
12.9 Percentage Student Flow Rates and Graduation by level 2006/2007, by Commune	119
13 Staff and Resources at the District	120
13.1 District Councilors elected in 2009	120
13.2 Committees of the Council.....	120
13.3 Board of Governors.....	121
13.4 Offices under Sala Krong, Sala Srok and Sala Khan	121
13.5 Municipality/District/Khan line offices.....	121
13.6 Properties and Equipment of District Administration	122
13.7 Registered Revenue of the District Administration in 2008	123
13.8 Services in the District	123
13.9 Civil Society Organizations active in the District.....	123
13.10 Private Sector Organizations.....	125
SECTION E: POVERTY DATA	127
14 Data on Poverty	129
14.1 Predicted Poverty Rates for 2009, by commune	129
14.2 Poverty data from survey.....	129

List of Abbreviations

#	Number
AGR	Agriculture
BR	Birth Registration
C. Pilot	Piloted Commune
C/S	Commune / Sangkat
CBO	Community-Based Organization
CDB	Commune Database
CDPD	Commune Development and Planning Database
CIP	Commune Investment plan
CLTS	Community Led-Total Sanitation
Comm.	Commune
Com Cov	Commune Covered
CPA	Complementary Package of Activities
CPS	Community Preschool
CCWC	Commune Committees for Women and Children
DANIDA	Danish International Development Agency
DDLG	Democratic Development and Local Governance Project (EC-UNDP)
DFID	Department For International Development (UK)
DIP	District Initiative Project
DIS	District Information System
District PDRD	District Office of Rural Development
District WP	District Work Plan
DIW	District Integration Workshop
DoLA	Department of Local Administration
Dr	Doctor
DWRM	District Office of Water Resource and Meterology
ECD	Early Childhood education (part of PE)
EMIS	Education Management Information System
Event IC	Celebration of International Days
FDH	Former District Hospital
GTZ	German Society for Technical Cooperation (Gesellschaft für Technische Zusammenarbeit GmbH)
Ha	Hectare
HC	Health Center
HC (NB)	Health Center (no building)
HH	Headed Household
HSI	Intervention for Health
HP	Health Post
HW	Hand Washing
ICC	Inter Commune Council
IFAD	International Fund for Agricultural Development
IND	Industry
Inter-commune	Inter-Commune Project Management Committee or Inter-commune project
IO	International Organization
LASED	Land Allocation for Socio-Economic Development
LGCR	Local Governance for Children's Rights
M&E	Monitoring and Evaluation
MA	Medical Assistant
MoEYS	Ministry of Education, Youth and Sports
MoH	Ministry of Health

MoP	Ministry of Planning
MPA	Minimum Package of Activities
MW1	Primary Midwives
MW2	Secondary Midwives
n/a	Not available
NCD	National Contracts Database
NCDD	National Committee for Sub-National Democratic Development
NGO	Non-Governmental Organization
NRML	Natural Resources Management and Livelihood
NU1	Primary Nurse
NU2	Secondary Nurse
OD	Operational District
ODF	Open Defecation Free
Ope. Costs	Operational Costs
Others	Other Staff
PBW	Public Works
PDoEYS	Provincial Department of Education, Youth and Sport
PDRD	Provincial Department of Rural Development
PDWRM	Provincial Department of Water Resource and Meteorology
PE	Parenting Education
PHAST	Participatory Hygiene and Sanitation Transformation
PHD	Provincial Health Department
PID	Project Information Database
PMC	Project Management Committee
Pop 04-05	Population Covered 2004 or 2005
PSDD	Project to Support Democratic Development through Decentralization and Deconcentration
RRD	Rural Road Development
RH	Referral Hospital
RILGP	Rural Investment and Local Governance Project
RPRP	Rural Poverty Reduction Program
RuLIP	Rural Livelihoods Improvement Program
SIDA	Swedish International Development Cooperation Agency
SPPA	Senior Provincial Program Advisor
TBA	Traditional Birth Attendant
UNDP	United Nations Development Project
UNICEF	United Nations Children's Fund
Vil	Village
Vil Cov	Village Covered
VIL-HC	Distance from Village to Health Center
WASH	Water, Sanitation and Hygiene
WRM	Water Resource and Meteorology

Glossary

C/S Fund: The Commune/Sangkat Fund is established and managed by the Government of Cambodia to provide financial support for development projects and administrative costs of Commune/Sangkat Councils. The amount is determined as a percentage of the National Budget (for 2009: 2.8% over the 2008 budget) and is expected to increase gradually over the years. The total 2009 budget under this fund is \$ 27,643,902 (of which \$ 19,272,170 is for Development Projects and \$ 8,371,731 for Administration). Under the Rural Investment and Local Governance Project the World Bank currently reimburses the costs of development projects if these meet the Bank's criteria.

CDB: the Commune Data Base is a national database, compiled by the Ministry of Planning, on the basis of detailed questionnaires, completed at village and commune level, which are then sent to the Departments of Planning for data entry. The most recent round of data collection took place at the end of 2008 (and is reflected in the District Data Books). Commune, District and Provincial Profiles can be generated from this database and should be available from provincial Departments of Planning.

CDPD: the Commune Development and Planning Database is a database maintained by Departments of Planning and Ministry of Planning, recording proposed activities as determined and prioritized by Commune and Sangkat Councils; the Temporary Agreements between these councils and supporting agencies, as decided at District Integration Workshops and details on projects that actually take place at commune, district and provincial levels.

CIP: The Commune Investment Plan is a rolling three-year plan, developed and decided by the Commune or Sangkat Council. It sets priorities and identifies the projects proposed for the years to come.

Commune and Sangkat (C/S): the Communes (in rural areas) and Sangkats (in urban areas) are the lowest and smallest units of local government. Councils are elected directly, once in five years, for the 1417 Communes and 204 Sangkats. In the C/S there are 14,119 villages, which have Village Chiefs, but don't constitute a formal level of local government.

DIP: the District Initiative Project is jointly supported by the MDLF (Multi-Donor Livelihood Facility (supporting the NRM&L Program)) and PSDD. In 2009 it covers 106 districts, 60% of the total in the country, with a budget of \$ 3.2 million. It is focused on capacity development in planning, democratic development, public competitive procurement, financial management and service delivery.

DIS: The District Information System is a national database maintained by NCDD, recording resources, staff, revenue, infrastructure and equipment available in the 193 Districts and Khans throughout the country. The last update took place in July 2009.

District, Municipality and Khan constitutes the third level of Government in Cambodia. There are 159 rural Districts, 26 Municipalities and 8 Khans of Phnom Penh Capital. They all have Councils which were, for the first time, elected in May 2009, by the Commune/Sangkat Councilors. These councils have a mandate for 5 years.

DIW: District Integration Workshops are held between July and October, to bring Commune/Sangkat Councils, looking for support for their projects, together with the governmental and non-governmental agencies that may provide support.

ICC: Inter Communes Council projects are executed in 10 provinces under the Democratic and Decentralized Local Governance Project (DDLG). This five year project (2006-2010) is executed by Ministry of Interior and funded by the European Commission and UNDP. The project focuses on improving dialogue partnership and accountability; create a network of Commune Councils at the provincial and national level and support and contribute to local area development for poverty reduction. The work under the ICC component supports investments and services formulated through inter-commune dialogue and planning.

MEDiCAM: A non-profit and non-partisan membership organization for NGOs active in Cambodia's health sector. It is the primary networking agency for health-related NGOs.

NCDD: the National Committee for sub-National Democratic Development is the inter-ministerial body charged with the implementation of the Organic Law (a key legislative document, adopted in 2008, outlining the envisaged decentralization). NCDD also channels substantial financial assistance by a number of Development Partners, to projects and programs at various levels. This amounted to over \$ 91 million in 2008. More information at: www.ncdd.gov.kh. This website also provides access to reports, manuals, legal documents, details on projects and more.

OD: the Operational Districts are the districts as defined and used by the Ministry of Health. These do not coincide with the 193 (Administrative) Districts and Khans, as used by all other RGC agencies. The Operational Districts are usually larger, and so there are 77 Operational Districts against 193 administrative Districts and Khans. However they do fit within the boundaries of administrative provinces.

PID: The Project Information Database is the database maintained by NCDD at national and sub national level, to follow all aspects of projects by Commune and Sangkat Councils, including the C/S Fund projects

Provincial Investment Fund (PIF)

The Provincial Investment Fund is allocated to all Provinces and Municipalities according to a population based formula. Part of the fund is earmarked for support to planning activities of the Provincial / Municipal Department of Planning; and to gender mainstreaming activities of the Provincial Department of Women's Affairs. The remaining "un-earmarked PIF" is allocated by PRDC to sectoral technical departments against established criteria and in response to proposals with prioritisation taking into account: priorities formulated by the CS Councils and aggregated by District into District Priority Activities Matrices (DPAM); alignment with national planning and poverty alleviation criteria, complementarity with other planned activities; and performance of the Department concerned in implementation of activities in previous years. With this provisional allocation, the Department then programs activities through the District Integration Process. Finally, the agreed activities, plus support costs amounting to no more than 25% of the total, are included in a sub-contract signed between PRDC and the Department, pursuant to the overall PSDD contract signed between NCDD and PRDC. Total budget has been around \$ 2 million per year.

Province: the 23 Provinces and Phnom Penh Capital City represent the 2nd layer of government. They vary in size, from very small, like Kep (approx. 36,000 people) and Pailin (approx. 70,000 people), or large but with small populations, like Mondulkiri (over 60,000 people), and Ratanakiri (over 153,000) to densely populated and large, like Kampong Cham (over 1.7 million people) and Kandal (approx. 1.4 Million people).

PSDD: the Project to Support Democratic Development through Decentralization and Deconcentration is funded by DFID (UK), SIDA (Sweden) and UNDP and runs from 2006 till the end of 2010 (including a one year extension). Annual budgets range from \$ 11 million to over \$ 18 million. The project provides core technical support to NCDD and to the provinces, financial support to the C/S Fund, District Initiative, Provincial Investment Fund and capacity building support through training, studies and advisory services.

RILGP: The Rural Investment and Local Governance Project is a World Bank funded project that provides substantial support to C/S Fund projects and to developing the required infrastructure, policies, systems and skills. It started in 2003 with a Loan for \$ 22 million for 2003-2007 and was then extended with a Grant of \$ 36 million for the period of 2007-2010. Discussions about a possible RILGP 2 are taking place between RGC and the World Bank.

RPRP: the Rural Poverty Reduction Project is a seven year project from 2004 till 2010, funded by IFAD and UNDP and implemented through the Ministry of Agriculture, Forestry and Fishery, supported by the Ministry of Interior and facilitated by NCDD. The project is active in the provinces Prey Veng and Svay Rieng and focuses on 120,600 households below poverty line. The objective is poverty reduction with the active participation of the poor through improved livelihoods, Strengthened capacity, Sustainable farming systems and natural resource management, new and/or rehabilitated infrastructure development, increase accessibly to technology, services and markets for their economic and social development.

RULIP: the Rural Livelihoods Improvement Project is implemented by the Ministry of Agriculture Forestry and Fisheries (MAFF)' Project Support Unit- PSU, with the NCDD playing the role of cooperating agency. Funded by IFAD and UNDP, the project will run till 2014. The target group consists of poor households who have little or even no land, few livestock or other assets and often many dependents. The main goal of the project is to directly or indirectly improve the livelihood systems, food security and incomes of a total of 33,900 rural poor, ethnic minority and female headed households in targeted village of Kratie, Preah Vihear and Ratanakiri provinces in a sustainable manner.

Seth Koma: The UNICEF funded Seth Koma program focuses on measurable action for children and women. During 2006 -2010 it is implemented in six provinces. Government and UNICEF pursue a set of inter-related goals, addressing critical stages of the life cycle of the child: a) Mothers have safe pregnancies and deliveries and healthy newborns; b) best possible start in life of infant; c) Children enter schools at the right age of six years; d) Children are protected from exploitation, abuse, violence, discrimination and other risks; and e) Youth and adolescents acquire life skills, express their views, participate in the decisions.

Preface

The Government of Cambodia attaches great importance to optimal use of scarce resources and to participatory planning and management at all levels. The Organic Law which was adopted in 2008 provides the legal context for further steps towards improving and decentralizing planning, management and monitoring, and towards greater accountability and transparency of institutions at sub-national levels.

The Government has established elected Councils at the sub-national levels, and we will progressively give them the responsibilities, together with the human and financial resources, to deliver a wide range of public services. They will be more democratic, more efficient, more transparent and accountable, better at addressing gender and other inequalities, and at fighting corruption. We recognize that development does not come from government alone; it needs the involvement of citizens, civil society and the private sector, and the new system will facilitate this.

A central element in this process is the availability of information on any aspect of development to all concerned parties. The newly elected Councillors at District and Khan level, line departments operating at these levels, but also NGOs, Development Partners, Commune Councillors and citizens throughout Cambodia need information on problems and requirements, resources and opportunities, services and agencies, plans and projects. They will need such information to better understand the present situation, set targets for the future, monitor progress, know what others are doing and to apply resources wisely and this is the reason the District Data books will be so valuable.

The District Data Books are a major step towards full transparency and towards informed planning and decision-making. They provide all available data at District, Khan, Commune and Sangkat level in easily accessible formats, in Khmer and English, through over 16,000 printed copies, CD-ROMs and the NCDD website.

This is the first time in Cambodia (and possibly in South East Asia) that such detailed information is made so widely available and NCDD should be commended for the hard work that has gone into this. We also thank the Ministry of Planning, which provided the detailed data of the Commune Data Base, the sectoral ministries and provincial authorities who contributed data and the Development Partners who provided financial support.

It is our sincere hope that the publication of the District Data Books will strengthen capacities, especially at district levels, for evidence-based development planning. We also hope that this information will deepen the understanding among Ministries, Provincial Authorities, Development Partners, NGOs and research agencies of the realities at commune and district levels.

We call upon all to use and distribute this information, complement or correct where appropriate and to contribute new data in the years to come.

Sar KHENG

Deputy Prime Minister, Minister of Interior and Chairman of NCDD

Introduction

Purpose

The purpose of the District Data Books is to bring together information on any aspect of life and development of Districts, Khans, Communes and Sangkat, together and make this widely available. The primary targets are the newly elected District Councilors, district level line departments, provincial agencies, Development Partners and NGOs operating at this level. They need detailed knowledge on current living conditions, natural resources, infrastructure, agriculture and other economic activities, current service levels, past and planned projects and available resources.

While much information exists on many of the above aspects, it is often hard to access that information and much is lost to reports, databases and statistics that are not widely shared. Data are often only available in one language and often out-of-date, and many reports cover only one sector or region.

We found that these problems are especially acute at the district level. Now that Districts are becoming a much more significant level of local government and development planning, there is an urgent need for wide-ranging data to be used for setting base-lines, planning and prioritizing, monitoring and learning.

Approach

We have attempted to identify and compile all available statistics, reports, maps and other data at district and/or commune level. From this we have selected information that is available for all or most districts, reasonably reliable and up-to-date, sufficiently detailed and of possible interest to development planners, decision makers, agencies and citizens.

The major sources of the information in these District Data Books are:

- a) The Commune Data Base information over the years 2006 to 2009 (the most recent data were collected late last 2008), as compiled by the Ministry of Planning
- b) Detailed information directly collected from the Ministry of Health, the Ministry of Education, Youth and Sports and (for maps) the Ministry of Land Management, Urban Planning and Construction
- c) The Project Information Database (PID) at NCDD (up-to-date)
- d) The Commune Development and Planning Database (CDPD) (up to date)
- e) The District Information System (DIS) (updated per Mid 2009)
- f) Direct data collection at provincial and district level on private sector, irrigation, roads, and electricity, through provincial agencies
- g) Medical data collected from MEDiCAM
- h) The ID Poor Project – for poverty data on a number of provinces and districts
- i) NCDD's work on predictive poverty rates
- j) Specific projects for outputs, plans and budgets (Seth Koma, RILGP, RPRP and ICC)

Limitations of the data

We are fully aware that the data we collected are not always complete, consistent or correct. While we have rejected information that was wrong or very incomplete, we decided not to aim for statistical and scientific perfection, but to include information that is useful, relevant

and comprehensive. We also accepted different sources for the same data as this may encourage discussion on the quality of the respective data.

We strongly encourage anyone who notes errors or incompleteness in these data to contact us and to share their data. We hope that the next round of producing such District Data Books can draw on wider sources and more complete data.

We encourage the District Administrations, who receive these data also in digital format, not only to use these for their planning and monitoring, but also to start correcting and updating these data and to share new data with NCDD for future use.

Contents

The information in the following pages is organized in five sections:

- a) **Geographical data:** this section provides maps on infrastructure and administration and on land use and natural resources management. These maps are also provided in large format to all Districts and Khans.
- b) **District Profile:** this presents wide ranging data, covering 2006 – 2009, at district and commune level, extracted from the Commune Data Base, but edited for better understanding.
- c) **Plans and Projects:** this section presents development priorities determined by Commune and Sangkat Councils, Temporary Agreements, outputs and expenditure of major projects at Commune and District level over 2006 – 2008 and plans and budgets for 2009.
- d) **Services and Organizations:** this section provides details on key infrastructure (roads, electricity, irrigation systems) and services in health and education at district and commune level. It also provides an inventory of resources at the District Administration, NGOs operating in the district and private sector agencies active in the district.
- e) **Poverty Data:** this section provides predicted poverty rates for 2009 for all districts and communes and detailed poverty data compiled and processed by the ID Poor project for those that have been covered by this project.

The future

It is our hope that this is the start of a longer-term process. We hope that a next edition of these District Data Books will offer more comprehensive, correct and up-to-date information. We hope that the District Administrations will not only start using this information, but also improve and update it. For this they are all provided with the full data set in digital format.

We invite agencies, projects and experts to send reports, statistics and maps that could be used for a next version to us and we invite all users of the District Data Books to inform us about errors, updates and inconsistencies. Please contact us through info@ncdd.gov.kh

We now invite you to browse through this data book. You may open this randomly or use the table of contents and go to the aspects that have your special interest.

We hope that you will be informed, surprised and assisted. We hope, above all, that this information will lead to a deeper understanding of causes and effects of poverty, to purposeful decisions on how to tackle those causes and to greater transparency in using scarce resources for the benefit of all.

Martin de Graaf
Program Advisor, PSDD/NCD

SECTION A: GEOGRAPHY

1 Administration and Infrastructure

Please see separate folder containing A3 maps.

2 Land Use and Natural Resources

Please see separate folder containing A3 maps.

3 Geography

3.1 Land Area

Total Land Area (ha)	Forest Land Area (ha)		Cultivation Land Area (ha)	Construction Land Area (ha)	Other Land Area (ha)
	Total	Flooded Forest Area			
26,097	17,103	-	7,803	1,153	38

3.2 Distances between Offices

Location	Distance (Km)
From District Office to C/S Office of Banteay Neang	1
From District Office to C/S Office of Bat Trang	5
From District Office to C/S Office of Chamnaom	9
From District Office to C/S Office of Kouk Ballangk	8
From District Office to C/S Office of Koy Maeng	11
From District Office to C/S Office of Ou Prasat	10
From District Office to C/S Office of Phnum Touch	12
From District Office to C/S Office of Rohat Tuek	6
From District Office to C/S Office of Ruessei Kraok	13
From District Office to C/S Office of Sambuor	15
From District Office to C/S Office of Soea	17
From District Office to C/S Office of Srah Reang	18
From District Office to C/S Office of Ta Lam	22

SECTION B: DISTRICT PROFILE¹

¹ All data in this section come from the Commune Database (CDB) unless otherwise specified. These include primarily new CDB data, collected late 2008, and some data from earlier years. Please note that percentages are rounded to the nearest whole number.

1 General Information

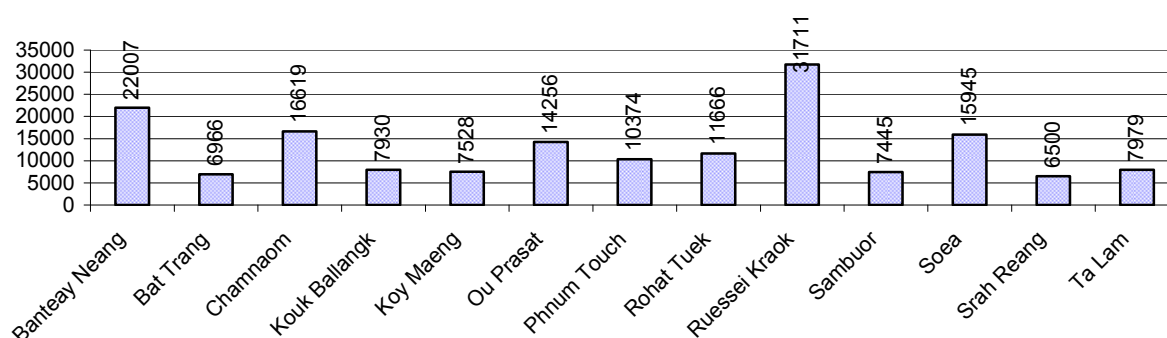
1.1 Population of the District

1.1.1 Total Population

Number of families	2005	2006	2007	2008
Total number of families	28,299 families	29,175 families	30,359 families	30,614 families
Increase (+)/Decrease (-) in nr of families		3%	4%	1%
Total population	148,241 pers	166,110 pers	162,797 pers	166,926 pers
Increase (+)/Decrease (-) in nr of people		12%	-2%	3%
Number of female Headed Households (HH)	3,425 families	3,150 families	3,010 families	3,145 families

Note: Percentages of population and increase/decrease are calculated on basis of the previous year. A negative sign in front of the percentage indicates a decrease in population.

1.1.2 Population, by Commune, in 2008



1.1.3 Population, by Age Group, over 3 years

Population by age group	2006	2007	2008	
	%	%	%	Number
Age 0-5 years (as percentage of the population)	11%	11%	12%	19,251 persons
Male 0-5 yrs	50%	50%	50%	9,673 persons
Female 0-5 yrs	50%	50%	50%	9,578 persons
Age 6-17 (as percentage of the population)	30%	31%	30%	50,349 persons
Male 6-17 yrs	51%	52%	51%	25,558 persons
Female 6-17 yrs	49%	48%	49%	24,791 persons
Age 18-60 (as percentage of the population)	52%	51%	52%	86,007 persons
Male 18-60 yrs	50%	49%	49%	41,804 persons
Female 18-60 yrs	50%	51%	51%	44,203 persons
Age 61 above (as percentage of the population)	6%	6%	7%	11,319 persons
Male 61	47%	47%	48%	5,443 persons
Female 61	53%	53%	52%	5,876 persons

Note: The overall percentage for each age group is calculated on the basis of the total population. The gender distribution of each group is calculated on the basis of the population within that particular age group.

1.2 Occupations

1.2.1 Percentage of families with a particular Occupation over 3 years

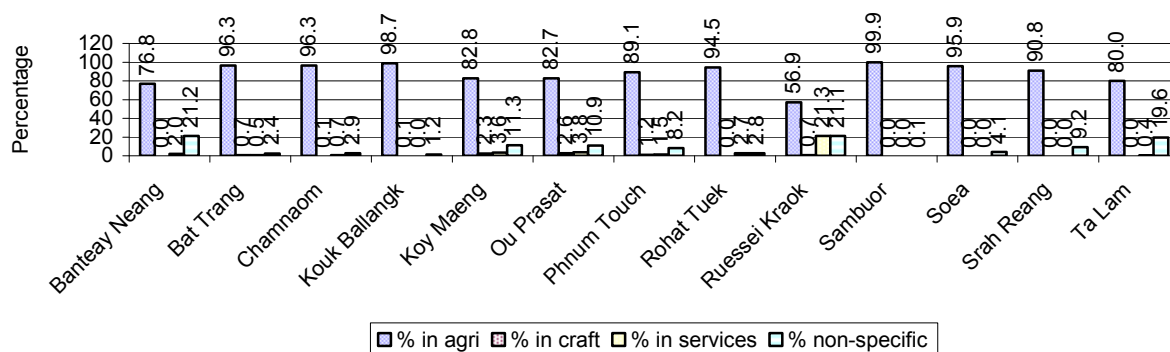
This table shows the percentage of the population who have a particular occupation (job), for example the percentage of the population in the district who are rice farmers, furniture crafter, trader, etc.

Description	2006	2007	2008	
	%	%	%	Number
Families whose main occupation is agriculture	89%	87%	84%	25,834 Families
Families whose primary occupation is rice farming	83%	81%	79%	24,093 Families
Families whose primary occupation is cultivating long-term crops	1%	1%	1%	160 Families
Families whose primary occupation is cultivating short-term crops	3%	2%	3%	872 Families
Families whose primary occupation is cultivating vegetable	2%	1%	1%	457 Families
Families whose primary occupation is fisherman	0%	0%	0%	115 Families
Families whose primary occupation is livestock farmer	1%	1%	0%	131 Families
Families whose primary occupation is NTFP collection	0%	0%	0%	6 Families
Families whose main occupation is craft work	1%	1%	1%	182 Families
Families, whose main occupation is in furniture craft, wooden, rattan, vine, bamboo	0%	0%	0%	88 Families
Families whose main occupation is in metal, aluminum, glass goods production	0%	0%	0%	13 Families
Families whose main occupation is food production	0%	0%	0%	15 Families
Families whose main occupation is tire, plastics and rubber goods production	0%	0%	0%	1 Families
Families whose main occupation is textile, clothing goods production	0%	0%	0%	22 Families
Families whose main occupation is in other production, not listed above	0%	0%	0%	43 Families
Families whose main occupation is services	2%	3%	4%	1,377 Families
Families whose main occupation is trade	1%	2%	3%	976 Families
Families whose main occupation is repair	0%	0%	0%	140 Families
Families whose main occupation is providing transport services	1%	1%	1%	163 Families
Families whose main occupation is providing other services	0%	0%	0%	98 Families
Families whose main occupation is not clear (or multi)	8%	9%	11%	3,221 Families

Note: The occupation percentages are calculated on the basis of the total number of families.

1.2.2 Percentage Families that work in one of four occupational sectors, by Commune in 2008

This table indicates the percentage of families involved in one of four occupation types: agriculture, craft, services or non-specific (other). Please note agriculture includes forestry activities such as cutting down trees and gathering gum from the trees.



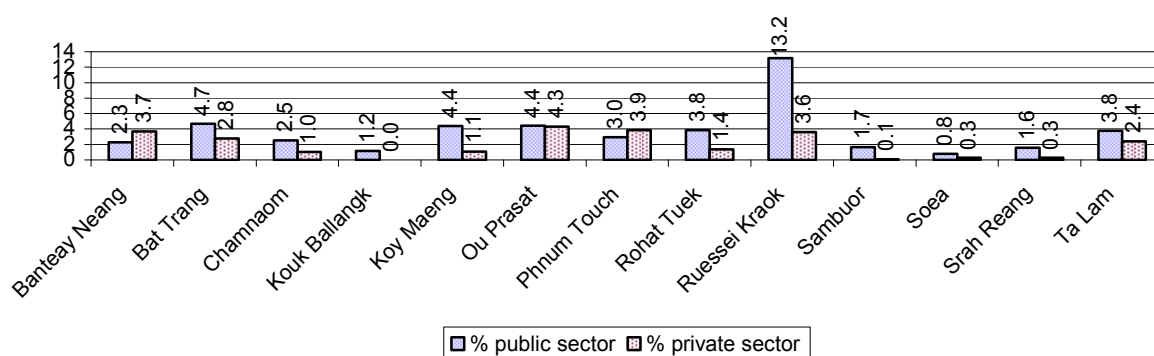
Note: Calculated on the basis of the total number of families within a commune.

1.2.3 Percentage of Families with public Sector, private Sector or uncertain Jobs, over 3 years

Description	2006	2007	2008	
	%	%	%	Number
Families that have a family member who is a government official, staff or worker	4%	4%	4%	1,352 families
Families that have a family member who is a private sector staff or worker	2%	2%	2%	688 families
Number of people aged 18-60 with uncertain/irregular jobs	9%	8%	9%	7,467 persons

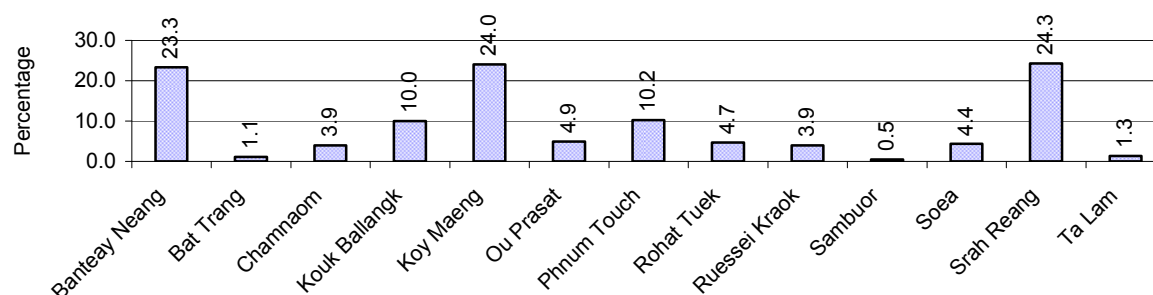
Note: In the first two rows percentages are calculated on the basis of the total number of families. In the third row the percentage is calculated on the basis of the total number of people aged 18-60 years.

1.2.4 Percentage of Families with public or private Sector Jobs, by Commune in 2008



Note: Calculated on the basis of the total number of families in the commune

1.2.5 Percentage of People aged 18-60 years with uncertain/irregular Jobs, by Commune, in 2008.



1.3 Property

1.3.1 Housing types and facilities over 3 years

This table shows the percentage of people living in a certain type of house. It also indicates how many houses have electricity or battery powered lights and how many have TV.

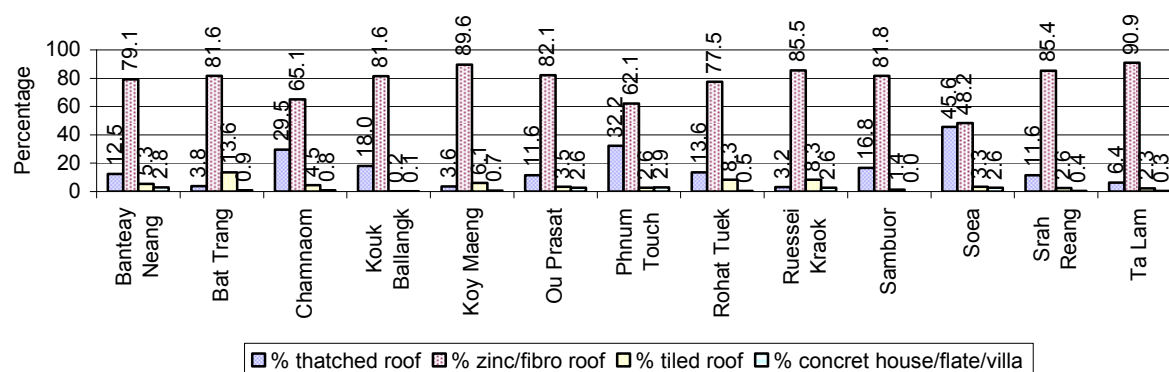
House Type	2006 %	2007 %	2008	
			%	Number
House with thatched roof	20 %	18 %	17 %	4,588 houses
House with zinc/fibro roof	72 %	75 %	76 %	20,282 houses
House with tiled roof	5 %	5 %	5 %	1,354 houses
Flats/apartments (with many families living)	1 %	1 %	1 %	188 houses
Concrete house or flat (with one family living)	2 %	1 %	1 %	253 houses
Villa house	0 %	0 %	0 %	53 houses
Houses with electricity	21 %	22 %	24 %	6,383 houses
Houses with battery light	53 %	59 %	61 %	16,376 houses
Houses with TV	62 %	64 %	68 %	18,233 houses

Note: Calculated against the total number of houses

1.3.2 Families living on public Land or without a permanent House

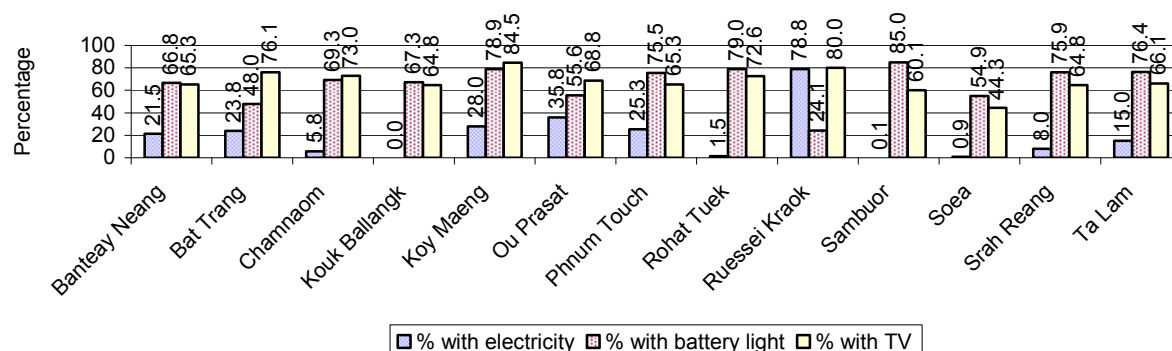
Living situation	2006	2007	2008
Families living in a house on public land	1,031 families	988 families	900 families
People, without permanent housing	57 person(s)	60 person(s)	68 person(s)

1.3.3 Percentage of Population living in a particular type of House, by Commune, in 2008



Note: Calculated against the total number of houses in each commune

1.3.4 Percentage of Houses with Electricity, Battery Lights and/or TVs, by Commune, in 2008



Note: Calculated against the total number of houses in each commune

1.3.5 Types of Vehicles and their ratio to Families across 3 years

This table shows the number of families per vehicle in the district. The last column shows the total number of each type of vehicle in the district for 2008.

Description	2006 ratio	2007 ratio	2008	
			Ratio	Number
Bicycle and bicycle with trailer	2	2	2	18,019
Ox-carts and horse-carts	70	57	85	361
Motorbike/with trailer	3	3	3	9,930
Motor tri-cycle	278	1,687	199	154
Large Transportation				
Total number of cars/trucks	30	28	26	1,163
Locally made vehicles	120	110	93	330
Trucks for goods transport	82	80	75	410
Buses/mini buses for passengers	634	675	680	45
Family cars	94	81	81	378
Agriculture machinery				
Tractors used for plowing	135	117	120	255
Power-tillage used for plowing	10	9	9	3,518
Other type of machinery				
Other type of machinery	521	490	125	244
Water transportation				
Row boats	7	7	8	4,023
Total number of motor boats	94	66	61	500
Motor boats used for fishing	133	82	74	415
Motor boats used for passengers	2,431	1,598	1,913	16
Motor boats used for goods transporting	360	410	444	69

Note: Ratio of families to a particular type of vehicle is the result of the total number of families divided by total number of that type of vehicle. Other types of vehicles, such as bulldozer, excavator, rollers etc. are not listed.

2 Infrastructure and Economy

2.1 Roads in meters over 3 years

Description	2006	2007	2008
Bituminous road	1,500 m	1,500 m	0 m
DBST, Macadam road	3,200 m	0 m	0 m
Concrete road	0 m	0 m	0 m
Laterite road	278,020 m	225,760 m	150,860 m
Constructed earth road	146,643 m	80,476 m	82,430 m
Un-constructed earth road	73,337 m	58,826 m	78,269 m

2.2 Sewerage Pipes in meters over 3 years

Description	Sewage pipe length		
	2006	2007	2008
Total length of sewage pipe, diameter 30-50 cm	117 m	451 m	575 m
Length of newly constructed sewage pipe, diameter 30-50 cm	27 m	36 m	43 m
Length of sewage pipe, diameter 30-50 cm needs repair/rehabilitation	0 m	0 m	16 m
Total length of sewage pipe, diameter of pipe 60-100 cm	212 m	513 m	402 m
Length of newly constructed sewage pipe, diameter 60-100 cm	14 m	40 m	42 m
Length of sewage pipe, diameter 60-100 cm needs repair/rehabilitation	52 m	64 m	86 m
Sewage pipe, diameter of pipe over 100 cm	28 m	28 m	36 m
Length of newly constructed sewage pipe, diameter over 100 cm	14 m	14 m	110 m
Length of sewage pipe, diameter over 100 cm needs repair/rehabilitation	7 m	7 m	29 m

2.3 Drainage and Bridges

Construction Type	2006		2007		2008	
	place(s)	Length	place(s)	Length	place(s)	Length
Single pipe culvert	129	623m	134	745 m	126	650 m
Double-pipe culvert	21	96m	25	127 m	24	128 m
Box pipe culvert	48	177m	52	286m	34	155 m
Wooden bridge	15	187m	20	250m	7	166 m
Concrete bridge	24	470m	31	576m	35	654 m
Bale bridge	3	110m	3	110m	4	106 m
Spillway construction	3	164m	4	128m	5	106 m

2.4 Services in the District

Descriptions	Number of places by year		
	2006	2007	2008
Public			
Electricity generating stations	18	15	25
Health clinics	8	5	4
Private			
Bicycle and motorcycle repair places	103	102	49
Agricultural machinery, tools and equipment repair places	32	33	21
Electronic tool repair places	30	30	22
Battery-charging services	97	103	94
Handicraft places, wooden furniture and forest by-products	19	18	6
Other handicraft places (excluding furniture)	11	3	10

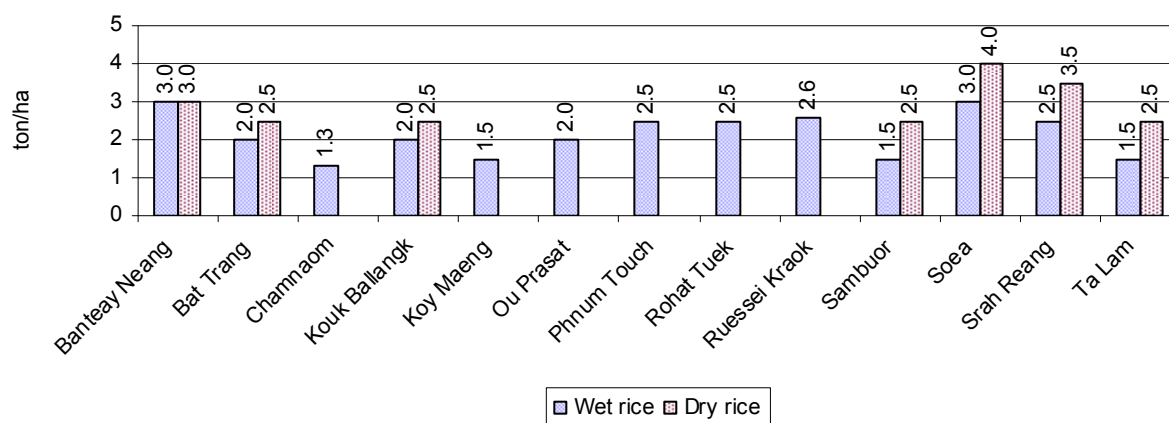
Descriptions	Number of places by year		
	2006	2007	2008
Small-scale services (hairstresser, phone service, massage, Karaoke, etc)	87	89	74
Small-scale food shop businesses (Food, groceries, drink shop, etc)	82	73	61
Small-scale rice mills	34	33	33
Medium or large-scale rice mills	57	45	51
Small-scale markets	11	8	7
Large-scale market	2	2	1
Alcohol refinery places	39	39	53
Pharmacies and small drug stores	18	15	11
Hotels	0	0	0
Guest houses	0	0	0
Restaurants	3	3	0
Gasoline stations	6	6	2

2.5 Agriculture

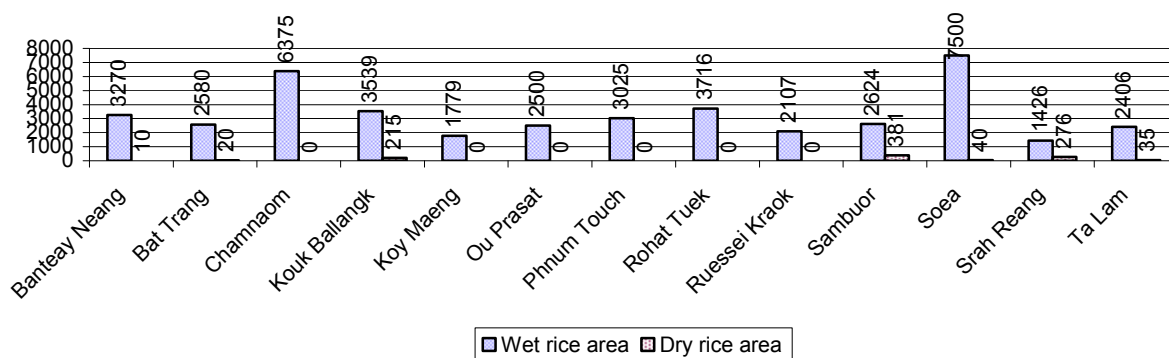
2.5.1 Rice cultivation in the District over 3 years

Description	2006	2007	2008
Total dry rice land area	1,326 ha	1,388 ha	1,562 ha
Actual dry rice cultivation area	746 ha	773 ha	977 ha
% actual cultivation to total land	56%	56%	63%
Total dry rice production	1,865 tonne(s)	2,145 tonne(s)	2,861 tonne(s)
Average dry rice yield	2.5 tonne(s)/ha	2.8 tonne(s)/ha	2.9 tonne(s)/ha
Total wet rice land area	70,944 ha	41,450 ha	43,058 ha
Actual wet rice cultivation area	42,186 ha	38,957 ha	42,847 ha
% actual cultivation to total land	59 %	94%	100%
Total wet rice production	85,994.54 tonne(s)	76,175.92 tonne(s)	91,955.48 tonne(s)
Average wet rice yield	2.0 tonne(s)/ha	2.0 tonne(s)/ha	2.1 tonne(s)/ha
Total intensive rice land area	321 ha	360 ha	401 ha
Actual intensive rice cultivation area	700 ha	780 ha	784 ha
Average intensive rice yield	2.3 tonne(s)/ha	2.4 tonne(s)/ha	1.9 tonne(s)/ha
Actual upland rice cultivation area	52 ha	45 ha	45 ha
Total upland rice production	104 tonne(s)	90 tonne(s)	90 tonne(s)
Average upland rice yield	2.0 tonne(s)/ha	2.0 tonne(s)/ha	2.0 tonne(s)/ha

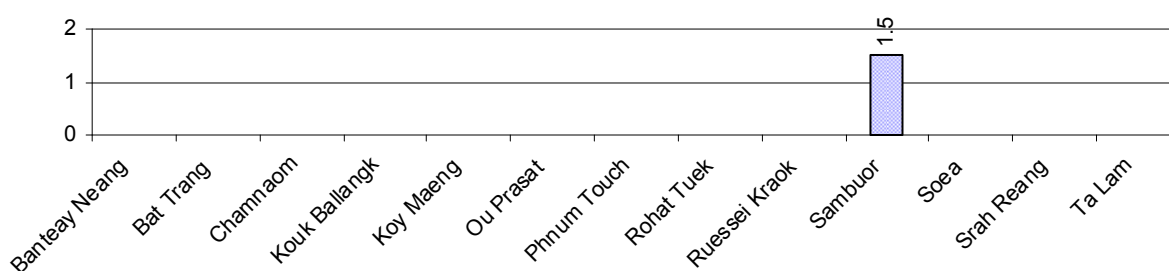
2.5.2 Estimated wet and dry Season Rice Yield in tonne(s)/Ha, by Commune, in 2008



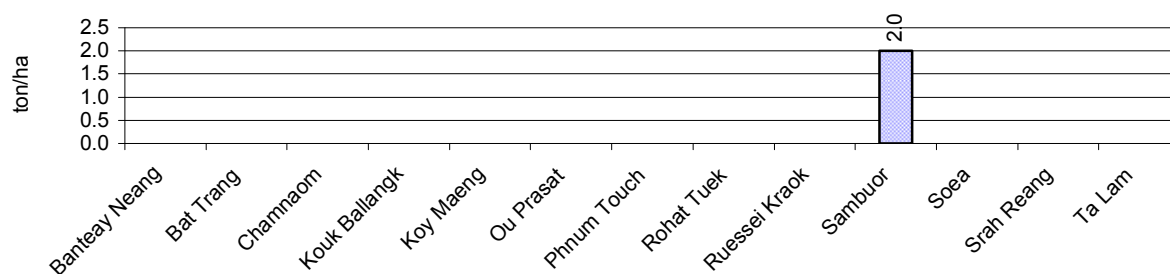
2.5.3 Cultivated wet and dry Season Rice areas in Ha, by Commune, in 2008



2.5.4 Estimated intensive Rice Yields in tonnes/Ha, by Commune, for 2008



2.5.5 Estimated upland Rice Yield in tonnes/Ha, by Commune, for 2008

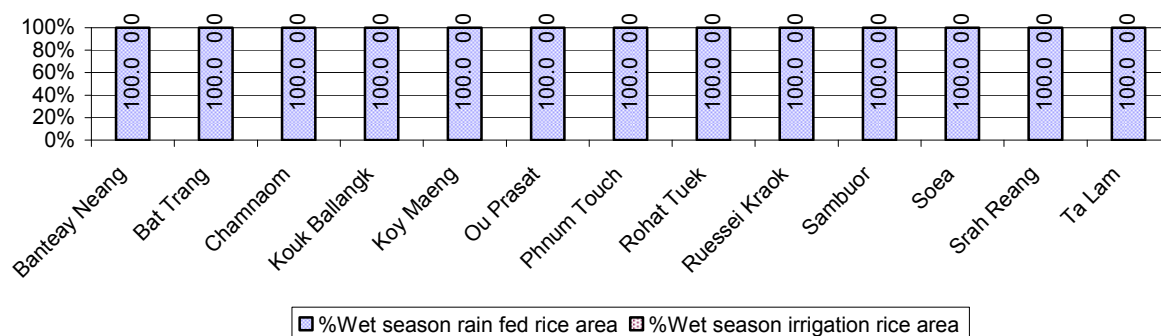


2.5.6 Wet season Rice irrigation across 3 years

Description		2006 %	2007 %	2008	
				%	Number
Total area of wet season rain fed rice land		100%	97%	100 %	42,847 ha
Percentage of wet season rice land that is irrigated; and for 2008 area in Ha		0 %	3 %	0 %	0 ha
Where	Area irrigated from canal/dam	100 %	66 %	- %	0 ha
	Area irrigated from river, stream, lake, natural pond	0 %	34 %	- %	0 ha
	Area irrigated from drilled well	0 %	0 %	- %	0 ha
	Area irrigated from dug pond	0 %	0 %	- %	0 ha

2.5.7 Water sources for wet Season Rice Cultivation, by Commune, in 2008

This chart shows the percentage of wet season rice cultivation receiving water from rain (natural) and from irrigation.



2.5.8 Access to Irrigation

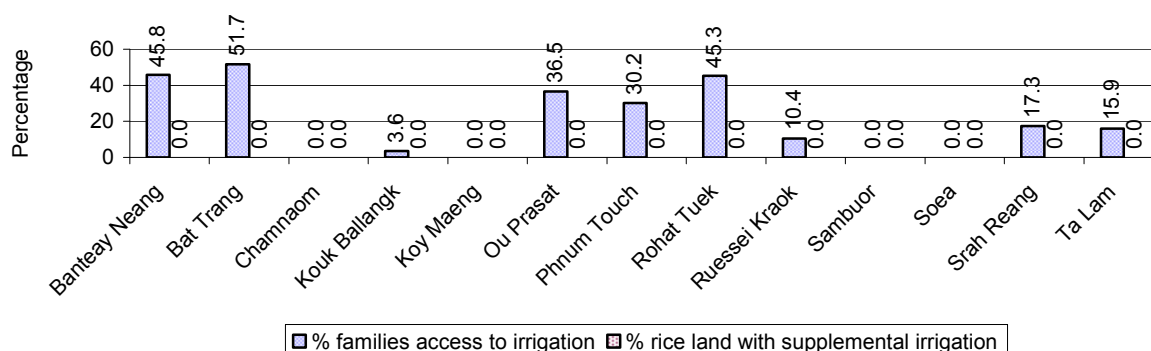
Description	2006 %	2007 %	2008	
			%	Number
Families who have access to irrigation water	20%	22%	20%	4,840 families
Families who have irrigation wells	0%	1%	0%	72 families

Note: Calculated against the total number of families are rice farmers

2.5.9 Number of Irrigation Wells over 3 years

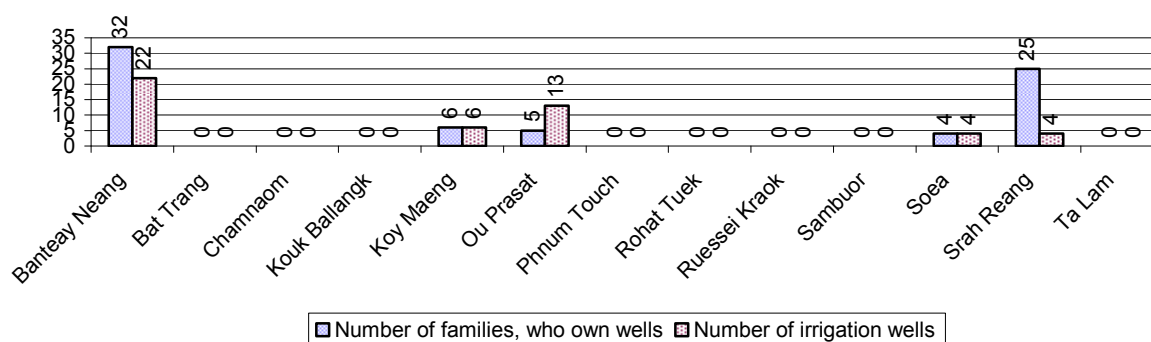
Description	2006	2007	2008
Number of irrigation wells	4 wells	175 wells	49 wells

2.5.10 Percentage of Families with access to (supplemental) Irrigation for wet Season Rice cultivation, by Commune, in 2008



Note: % of families, with access to irrigation is calculated against the total number of families, whose main occupation is rice farming. Irrigated wet rice land area is calculated against the total actual wet rice land cultivated areas

2.5.11 Irrigation Wells, by Commune, in 2008

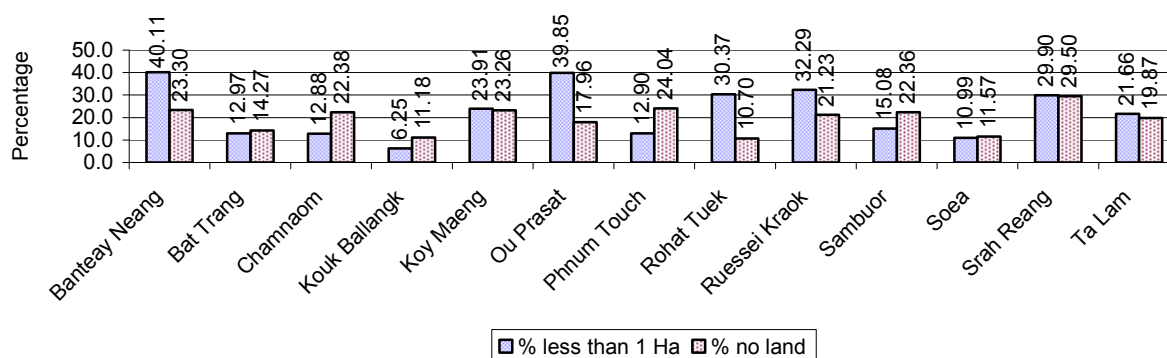


2.5.12 Farmers owning less than one hectare of Rice Land

Description	2006 %	2007 %	2008	
			%	Number
Families who have less than one hectare of rice land	22%	21%	23%	5,499 families
Families who do not own any rice land	16%	16%	19%	4,644 families

Note: Calculated on basis of total number of families who are rice farming

2.5.13 Percentage of Farmers with less than one Hectare or no Rice Land, by Commune, in 2008

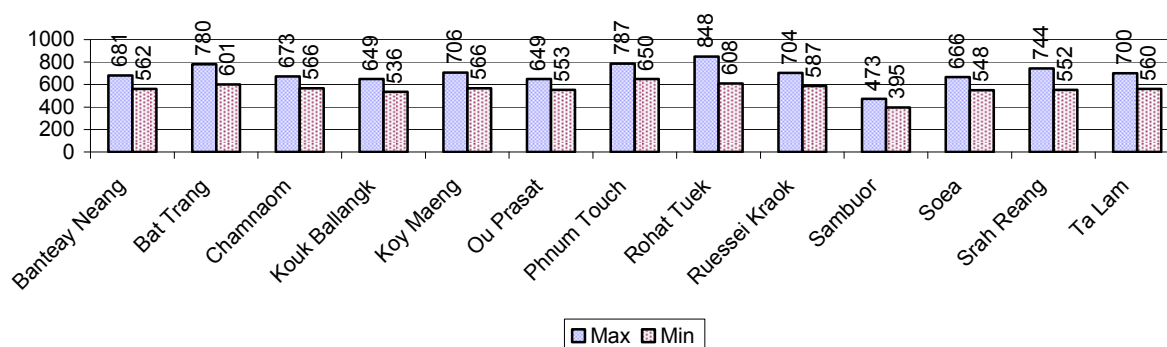


Note: Calculated on basis of total number of families who are rice farming

2.5.14 Average farm-gate Prices of Rice, over 3 years

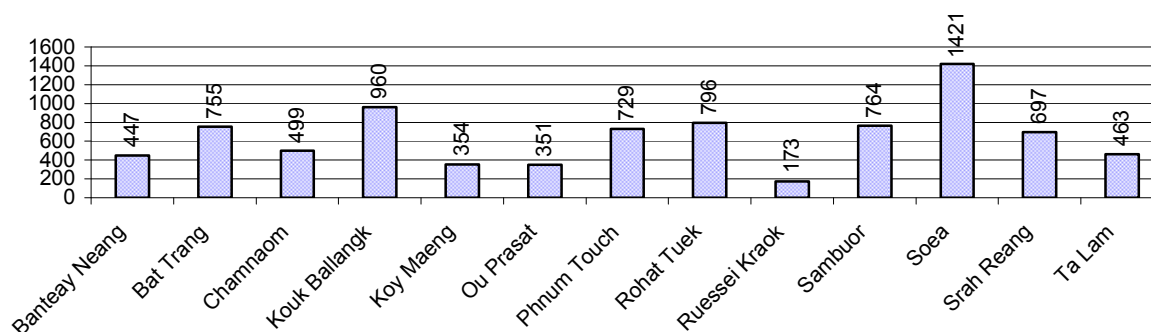
Description	2006	2007	2008
Maximum average farm gate price	496 Riels/Kg	587 Riels/Kg	697 Riels/Kg
Minimum average farm gate price	414 Riels/Kg	486 Riels/Kg	560 Riels/Kg
Average farm gate price	455 Riels/Kg	537 Riels/Kg	629 Riels/Kg
Average rice production per person	534 Kg/person	486 Kg/person	573 Kg/person

2.5.15 Minimum and maximum farm-gate Prices of Rice in Riel/kg, by Commune, in 2008



2.5.16 Production of Paddy in Kgs/Person, by Commune, in 2008

This table shows how much paddy (harvested rice) is produced in a year in a commune, in kgs per person.

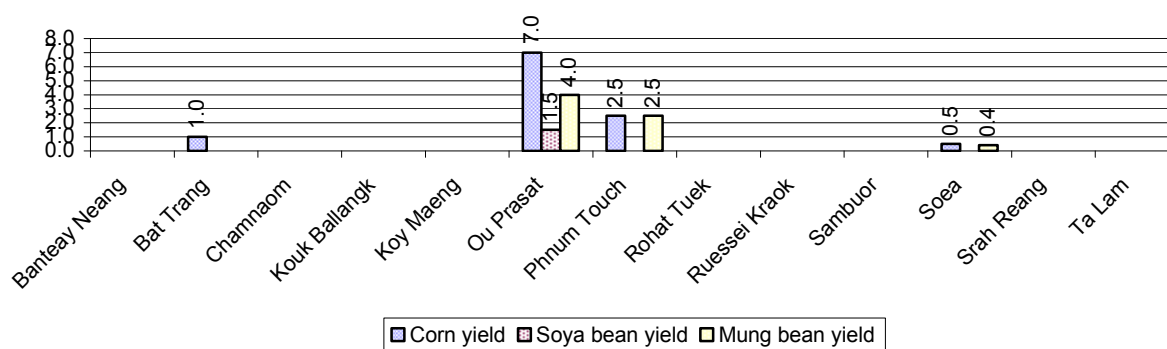


2.5.17 Production of other Crops, over 3 years

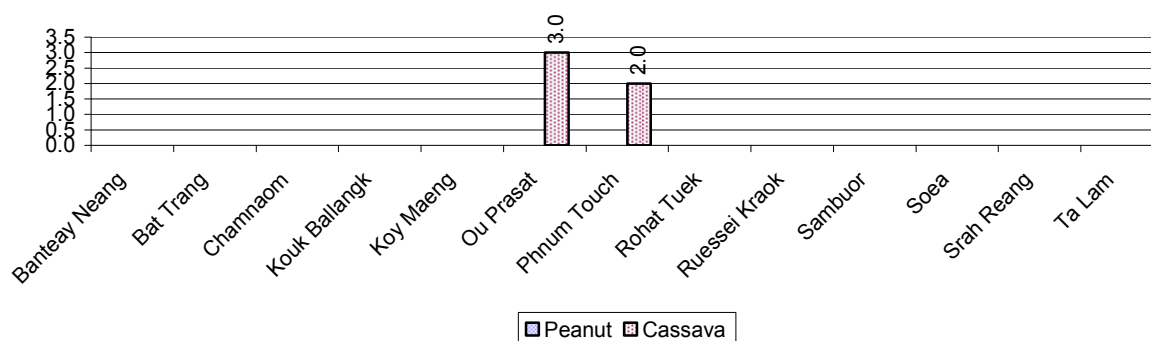
Crops	2006	2007	2008
Corn cultivation area	58 ha	63 ha	35 ha
Estimated corn yield	1.7 tonne(s)/ha	3.3 tonne(s)/ha	2.8 tonne(s)/ha
Estimated corn production	97 tonne(s)	205 tonne(s)	95 tonne(s)
Soya bean cultivation area	1 ha	0 ha	1 ha
Estimated Soya bean yield	1.0 tonne(s)/ha	- tonne(s)/ha	1.5 tonne(s)/ha
Estimated Soya bean production	1 tonne(s)	- tonne(s)	2 tonne(s)
Mungbean cultivation area	13 ha	14 ha	15 ha
Estimated Mungbean yield	1.3 tonne(s)/ha	1.6 tonne(s)/ha	2.3 tonne(s)/ha
Estimated Mungbean production	16 tonne(s)	23 tonne(s)	35 tonne(s)
Peanut cultivation area	0 ha	0 ha	0 ha

Crops	2006	2007	2008
Estimated Peanut yield	- tonne(s)/ha	- tonne(s)/ha	- tonne(s)/ha
Estimated Peanut production	- tonne(s)	- tonne(s)	- tonne(s)
Cassava cultivation area	2 ha	3 ha	3 ha
Estimated Cassava yield	2.5 tonne(s)/ha	2.5 tonne(s)/ha	2.5 tonne(s)/ha
Estimated Cassava production	5 tonne(s)	6 tonne(s)	6 tonne(s)
Sweet potatoes cultivation area	3 ha	4 ha	4 ha
Estimated Sweet potatoes yield	2.5 tonne(s)/ha	2.5 tonne(s)/ha	2.5 tonne(s)/ha
Estimated Sweet potatoes production	8 tonne(s)	9 tonne(s)	10 tonne(s)
Sesame cultivation area	3 ha	2 ha	1 ha
Estimated Sesame yield	0.8 tonne(s)/ha	0.5 tonne(s)/ha	1.0 tonne(s)/ha
Estimated Sesame production	2 tonne(s)	1 tonne(s)	1 tonne(s)

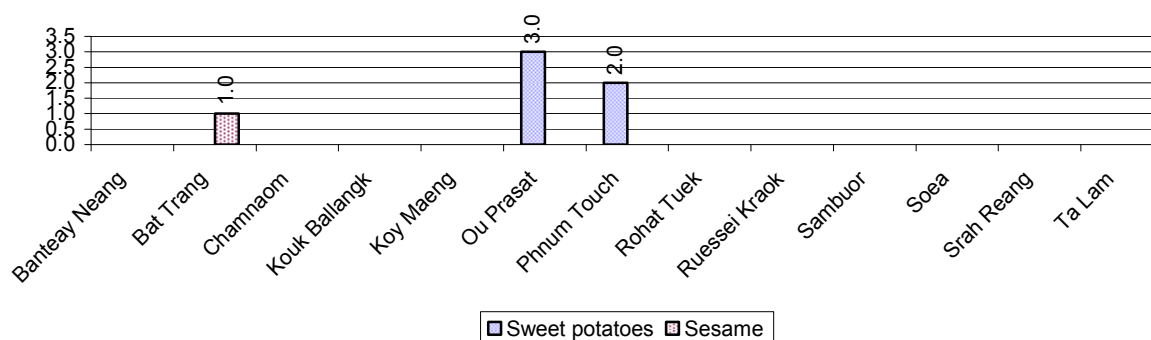
2.5.18 Yields of Corn, Soya beans and Mungbeans in tonne(s)/ha, by Commune, in 2008



2.5.19 Yields of Peanuts and Cassava in tonne(s)/ha by Commune, in 2008



2.5.20 Yields of Sweet Potatoes and Sesame in tonne(s)/ha, by Commune, in 2008



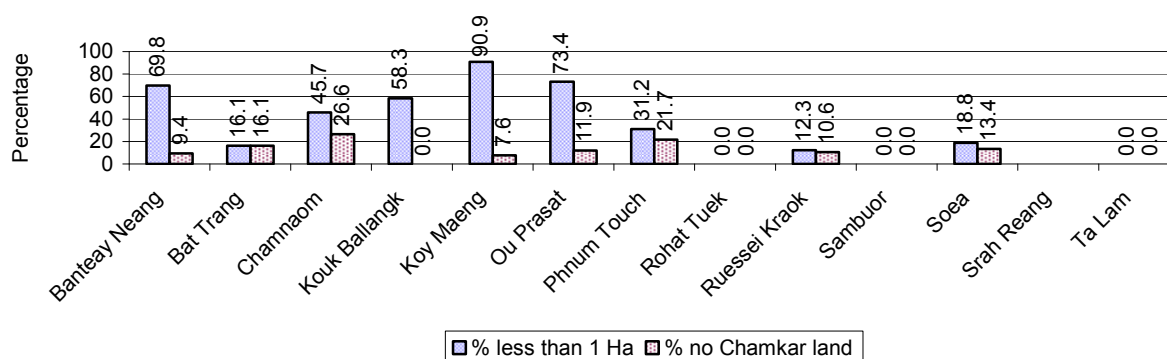
2.5.21 Percentage Farmers who own less than 1 Ha or no Chamkar land

Description	2006	2007	2008	
	%	%	%	Number
Families, who own less than 1ha of Chamkar land	41%	49%	48%	709 families
Families, with no Chamkar land	9%	9%	13%	194 families

Note 1: Calculated as a percentage of the total number of families whose main occupation is Chamkar (not rice) farming

Note 2: Chamkar land is no-rice land, i.e. other crops

2.5.22 Percentage Farmers owning less than 1 ha or no Chamkar land, by Commune, in 2008



Note: Percentage is calculated among families, who Chamkar farm as a main occupation, not the total population of the commune.

2.5.23 Percentage of Families raising Cattle/Buffalo, over 3 years

Description	2006	2007	2008	
	%	%	%	Number
Families raising cattle/buffalo	17%	17%	17%	5,303 families
Families raising cattle/buffalo as labor forces	2%	1%	1%	365 families

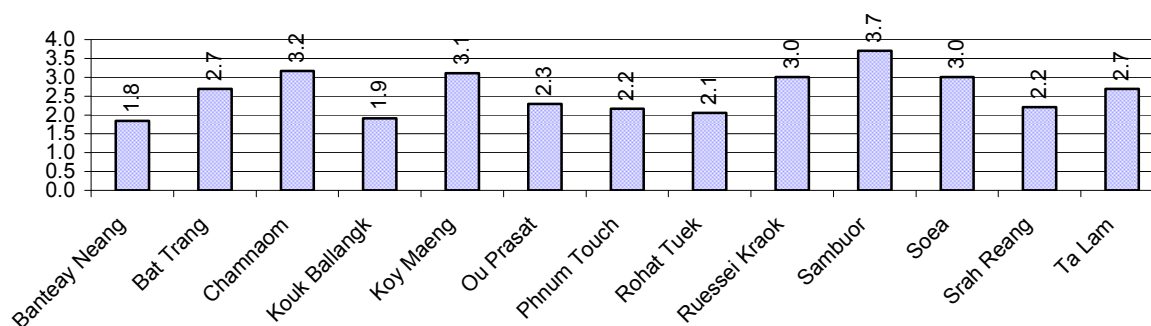
Note: Calculated against the total number of families.

2.5.24 Number of Cattle/buffalo being raised, over 3 years

Description	2006	2007	2008
Total number of cattle/buffalo	12,928 head(s)	13,878 head(s)	13,461 head(s)
Average cattle/buffalo per families	2.6 head(s)/families	2.6 head(s)/families	3 head(s)/families

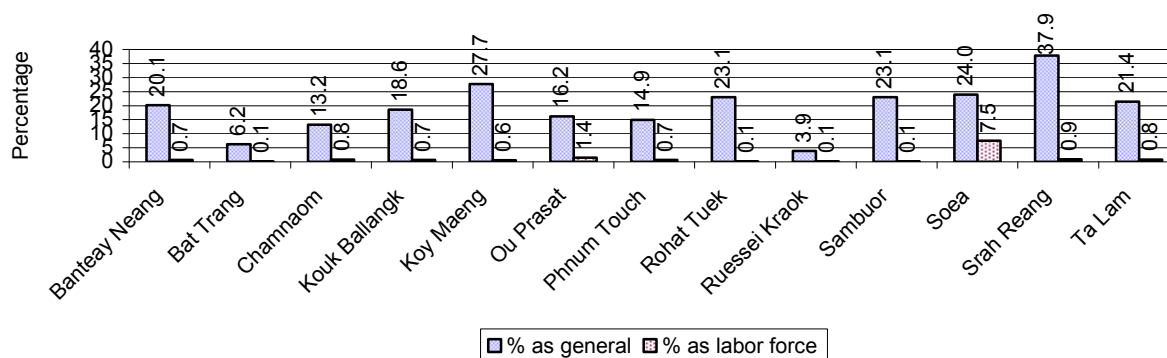
Note: Calculated by dividing total number of cattle/buffalo by total number of cattle/buffalo raising families

2.5.25 Average number of Cattle/Buffalo per Family, by Commune, in 2008



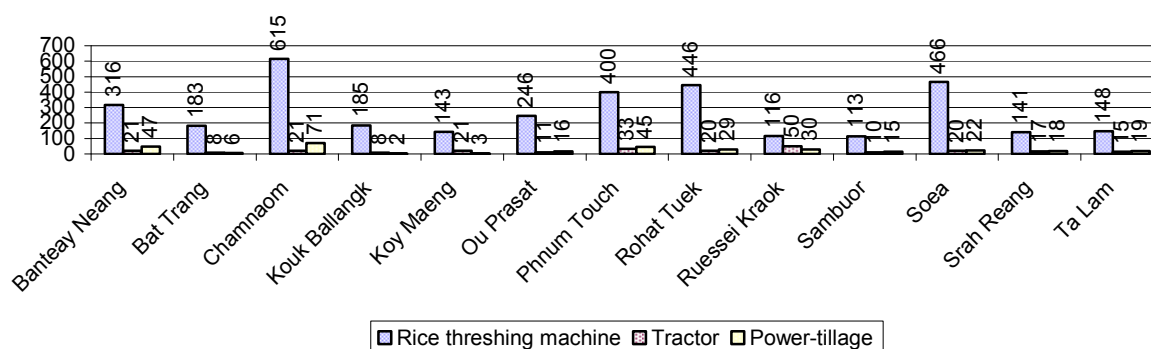
Note: Calculated by dividing total number of cattle/buffalo by total number of cattle/buffalo raising families

2.5.26 Percentage Families raising Cattle/Buffalo, for general and labor purposes in 2008, by Commune



Note: Calculated using the total number of families raising cattle/buffalo against the total number of families.

2.5.27 Type and number of agricultural Machines, by Commune, in 2008

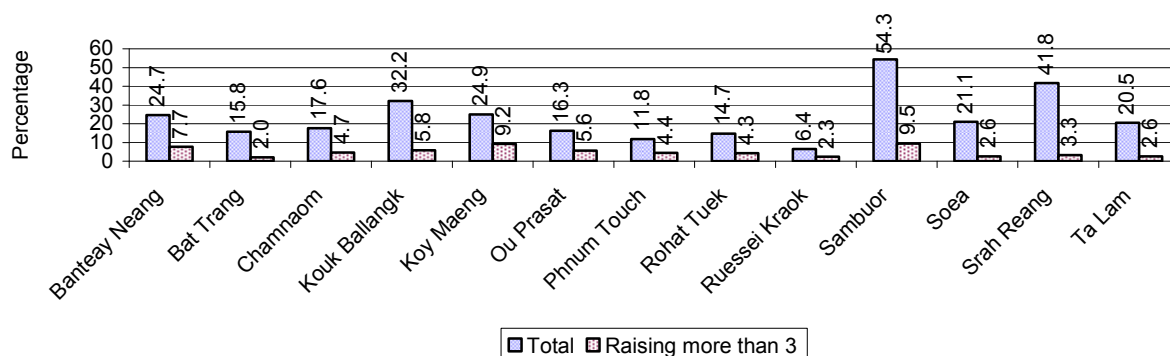


2.5.28 Livestock-producing Households over 3 years

Description	2006 %	2007 %	2008	
			%	Number
Total number of families raising pigs	28%	25%	20%	6,148 families
number of families raising more than 3 pigs	8%	6%	5%	1,440 families
Total number of families raising chickens	72%	69%	70%	21,503 families
number of families raising more than 3 chickens	55%	54%	56%	17,008 families
Total number of families raising ducks	7%	6%	7%	2,131 families
number of families raising more than 5 ducks	4%	4%	5%	1,487 families
Total number of families raising goats or sheep	0%	0%	0%	7 families
Total number of families raising horses	0%	0%	0%	22 families

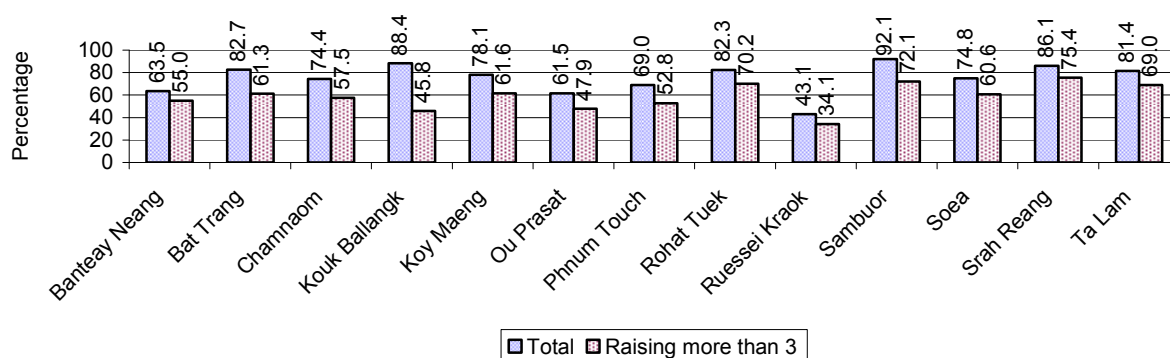
Note: Calculated against the total number of families

2.5.29 Percentage Families raising Pigs, by Commune, in 2008



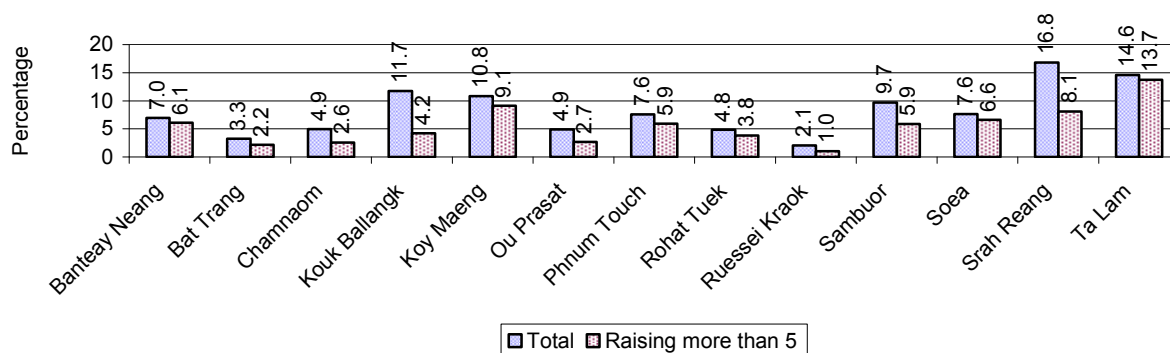
Note: Calculated against the total number of families in the commune

2.5.30 Percentage Families raising Chickens, by Commune, in 2008



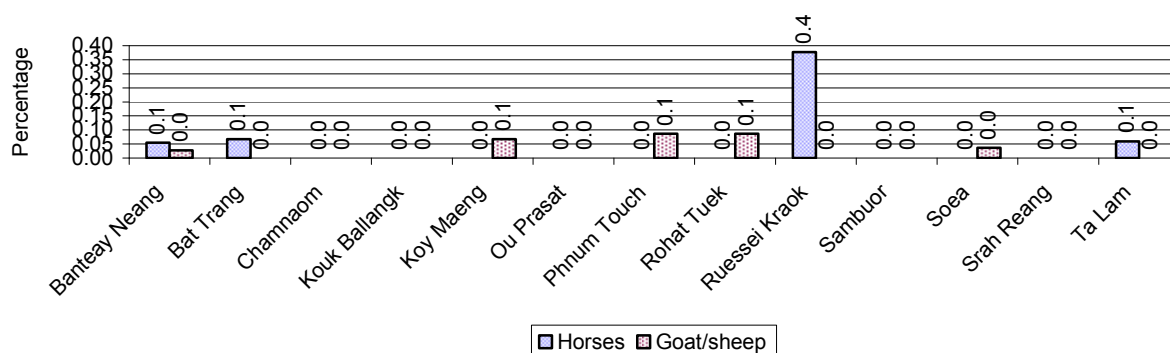
Note: Calculated against the total number of families in the commune

2.5.31 Percentage Families raising Ducks, by Commune, in 2008



Note: Calculated against the total number of families in the commune

2.5.32 Percentage Families raising Horses, Goats or Sheep, by Commune, in 2008

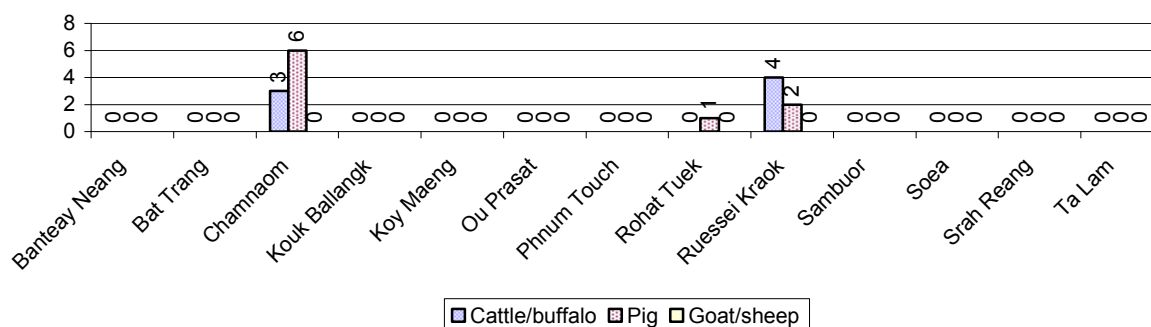


Note: Calculated against the total number of families in the commune

2.5.33 Livestock Farms over 3 years

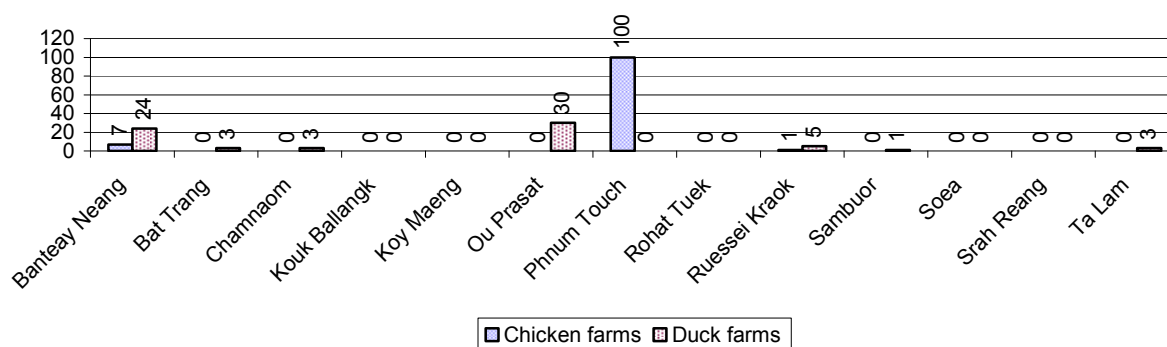
Description	2006	2007	2008
Number of cattle/buffalo farms	0 farm(s)	33 farm(s)	7 farm(s)
Number of pig farms	264 farm(s)	3 farm(s)	9 farm(s)
Number of goat/sheep farms	2 farm(s)	50 farm(s)	0 farm(s)
Number of chicken farms	548 farm(s)	116 farm(s)	108 farm(s)
Number of duck farms	8 farm(s)	11 farm(s)	69 farm(s)

2.5.34 Number Livestock Farms, by Commune in 2008



Note: Number of farms are recorded by the village chief, not by counting number of livestock in each farm

2.5.35 Number Chicken and Duck Farms, by Commune, for 2008



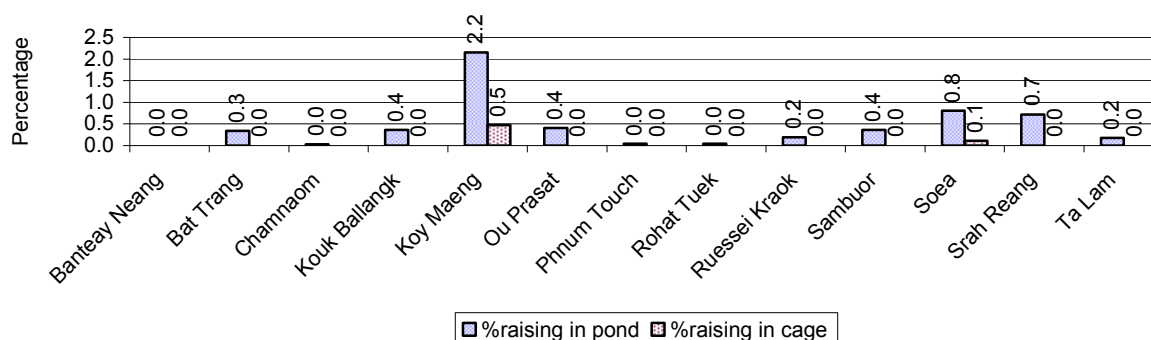
Note: Number of farm places recorded by village chief, not by counting number of livestock in each farm

2.5.36 Families raising Fish over 3 years

Description	2006	2007	2008
Total number of families raising fish	156 families	102 families	115 families
% families raising fish	1%	0%	0%
Number families raising fish in pond	143 families	97 families	105 families
% families raising fish in pond	0%	0 %	0%
Number fish pond	116 pond(s)	93 pond(s)	97 pond(s)
No. of ponds per family	0.8 pond/families	1.0 pond/families	0.9 pond/families
Number of families raising fish in cage	13 families	5 families	10 families
%families raising fish in cage	0 %	0 %	0%
Number of fish cage	18 cage(s)	7 cage(s)	10 cage(s)
No. of fish cage per family	1.4 cage /families	1.4 cage /families	1.0 cage /families

Note: % of families raising fish or fish in ponds or cages is calculated a percentage of the total number of families.

2.5.37 Percentage of Families raising Fish, by Commune, in 2008



Note: Calculated as a percentage of the total number of families in the commune.

2.5.38 Shrimp and Prawn Farming over 3 years


Description	2006	2007	2008
Number of families raising shrimps	0 families	0 families	0 families
% Families raising shrimps	0%	0%	0%
Number of shrimp ponds	0 pond	0 pond	0 pond
Total area raising shrimps	0 ha	0 ha	0 ha
Area per family	-ha/families	-ha/families	-ha/families
Number of families raising prawns	0 families	0 families	3 families
% families raising prawns	0%	0%	0%
Number prawn ponds	0 pond	0 pond	3 pond
Ponds per families	- pond/families	-pond/families	1pond/families
Number of prawn cages	0 cage	0 cage	0 cage
Cages per families	0 cage /families	0 cage /families	0 cage /families

Note: Percentage of families raising either prawns or shrimp is calculated against the number of families, who do aquaculture farming, NOT the total population.

2.5.39 Numbers of Families raising Shrimps and number of Shrimp Ponds, by Commune, in 2008

There were none of these in this District in 2008

2.5.40 Number of Families raising Prawn and Number of Prawn Ponds/Cages, by Commune, in 2008



3 Social Aspects

3.1 Education

3.1.1 Kindergarten in the District over 3 years

Description	2006	2007	2008
Number of community kindergarten schools	3 school(s)	2 school(s)	6 school(s)
Number of community kindergarten class rooms	11 room(s)	9 room(s)	10 room(s)
Number of community kindergarten classes	7 class(es)	6 class(es)	19 class(es)
Number of community kindergarten teachers	24 person(s)	19 person(s)	32 person(s)
Number of women community kindergarten teachers	10 women	9 women	25 women
Number of state and private kindergarten schools	31 school(s)	53 school(s)	30 school(s)
Number of state and private kindergarten class rooms	74 room(s)	132 room(s)	44 room(s)
Number of state and private kindergarten classes	59 class(e(s)	114 class(es)	54 class(es)
Number of state and private kindergarten teachers	56 person(s)	57 person(s)	52 person(s)
Number of women state and private kindergarten teachers	55 women	57 women	52 women

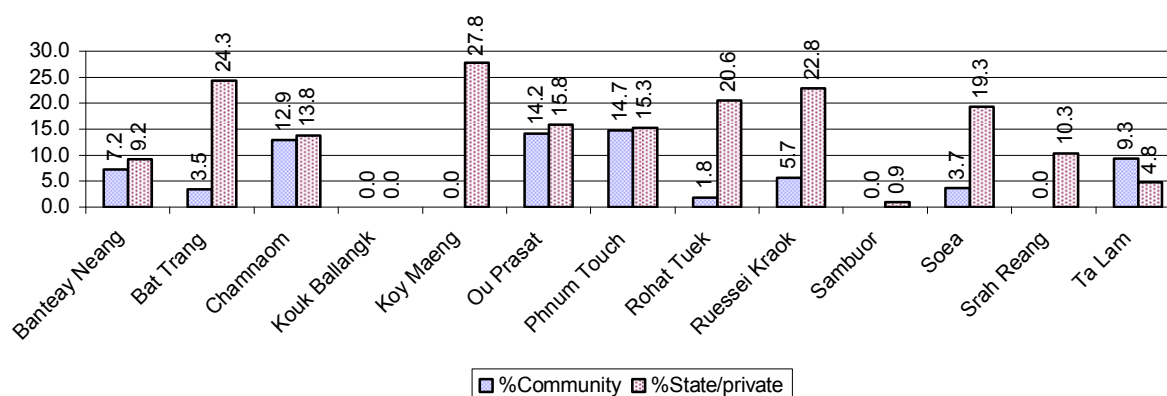
3.1.2 Percentage enrolment at Kindergarten level over 3 years

This table shows the percentage of the total 3-5 year old population attending kindergarten.

Description	2006 %	2007 %	2008	
			%	Number
Total percentage of children, 3-5 yrs, go to kindergarten	22%	22%	22%	2,573 person(s)
Percentage of children, 3-5 yrs, go community kindergarten	8%	7%	7%	772 person(s)
Percentage children, 3-5 yrs, go state/private kindergarten	14%	15%	15%	1,801 person(s)

Note: Calculated against the total for that age group

3.1.3 Percentage of Children 3-5 yrs attending Kindergarten, by Commune, in 2008



3.1.4 Basic Education over 3 years

Primary School

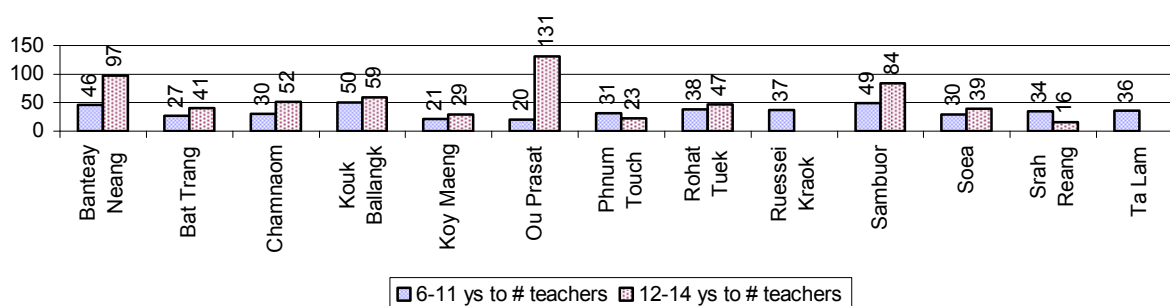
Description	2006	2007	2008
Number of primary schools	94 school(s)	67 school(s)	91 school(s)
Number of primary school rooms	533 room(s)	495 room(s)	433 room(s)
Number of primary classes	649 class(es)	635 class(es)	649 class(es)
Number of primary teachers	703 person(s)	602 person(s)	699 person(s)
Ratio of children 6-11 yrs to school	254	348	257
Ratio of children 6-11 yrs to school room	45	47	54
Ratio of children 6-11 yrs to class	37	37	36
Ratio of children 6-11 yrs to teacher	34	39	33

Note: According to education norm, children 6-11 yrs should attend primary school, while 12-14 yrs should be in lower secondary school, but in reality this varies.

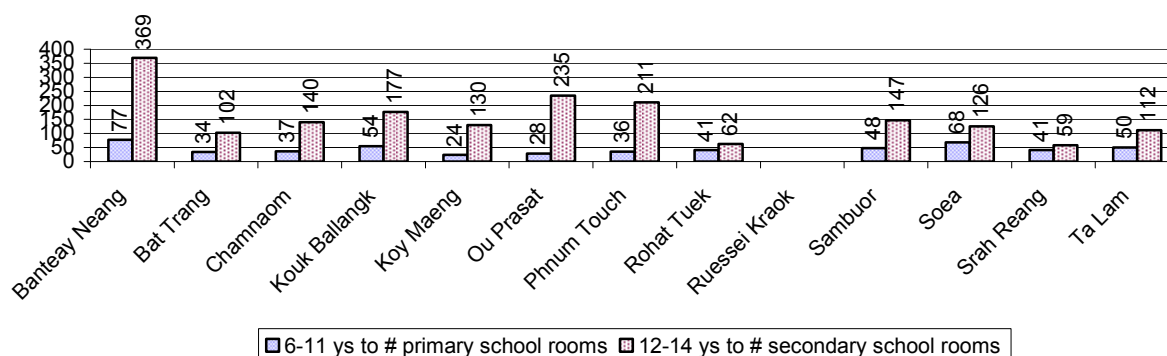
Lower Secondary School

Description	2006	2007	2008
Number of lower secondary schools	11 school(s)	12 school(s)	12 school(s)
Number of lower secondary school rooms	66 room(s)	80 room(s)	79 room(s)
Number of lower secondary classes	99 class(es)	101 class(es)	114 class(es)
Number of lower secondary teachers	169 person(s)	165 person(s)	223 person(s)
Ratio children 12-14 yrs to school	1,177	1,116	1,134
Ratio of children 12-14 yrs to school room	196	167	172
Ratio of children 12-14 yrs to class	131	133	119
Ratio of children 12-14 yrs to teacher	77	81	61

3.1.5 Ratio of 6-11 year old and 12-14 year old Children to number of Teachers, by Commune, in 2008



3.1.6 Ratio of 6-11 year old and 12-14 year old Children to number of School Rooms, by Commune, in 2008



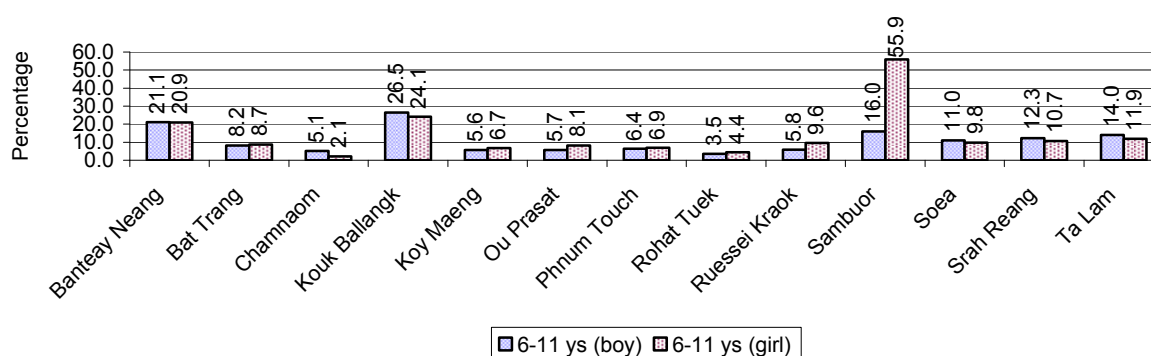
3.1.7 Enrolment status at Primary Level over 3 years

Description	2006 %	2007 %	2008	
			%	Number
Total children aged 6-11 years old	14%	14%	14%	23,396 person(s)
Total children aged 6-11 who are in school	91%	88%	87%	20,471 person(s)
Total children aged 6-11 who are not in school	9%	12%	13%	2,925 person(s)
Total girls aged 6-11 years old	14%	14%	14%	11,658 person(s)
Total girls aged 6-11 who are in school	90%	88%	86%	9,990 person(s)
Total girls aged 6-11 who are not in school	10%	12%	14%	1,668 person(s)
Total boys aged 6-11 years old	15%	15%	14%	11,738 person(s)
Total boys aged 6-11 who are in school	91%	88%	89%	10,481 person(s)
Total boys aged 6-11 who are not in school	9%	12%	11%	1,257 person(s)

Note 1: Percentage is calculated on the basis of the total number of children within 6-11 year age group for the first 3 rows and for the total girls and the total boys aged 6-11 yrs.

Note 2: Number of girls aged 6-11 who are in & not in school is calculated against the total number of girls aged 6-11 yrs. Number boys, 6-11 yrs who are in & not in school are calculated against the total number of boys aged 6-11 yrs.

3.1.8 Percentage of 6-11 year old Children not in School, by Commune, in 2008



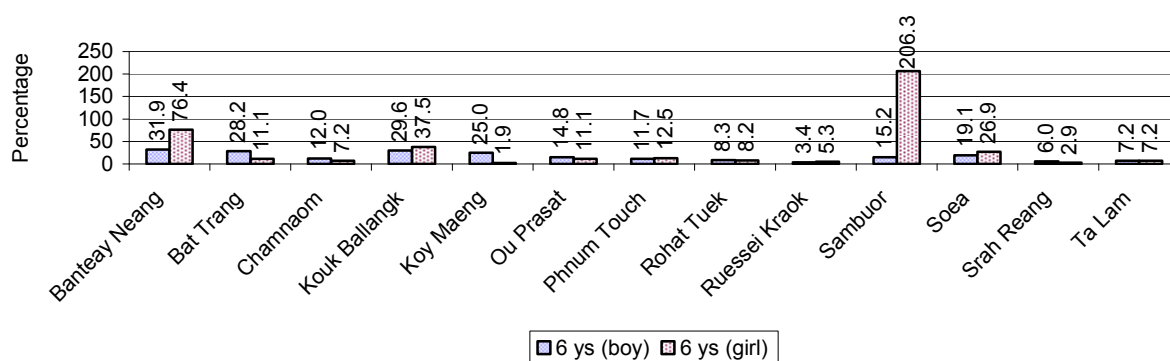
Note: calculated on the basis of the total number of children within 6-11 year age group in the commune.

3.1.9 Enrolment of 6 year old Children over 3 years

Description	2006 %	2007 %	2008	
			%	Number
Total % and number of children aged 6 years old	3%	4%	3%	5,774 person(s)
Total % of children aged 6 years old in school	91%	78%	78%	4,475 person(s)
Total % of children aged 6 years old not in school	9%	22%	22%	1,299 person(s)

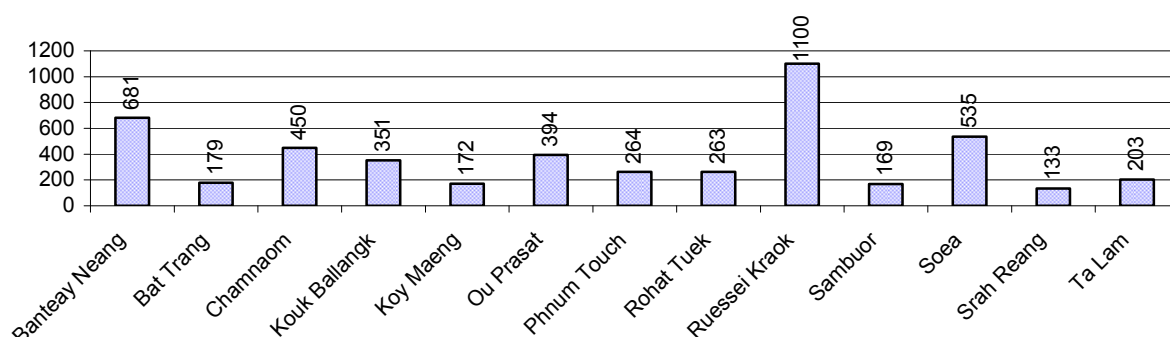
Note: First row calculated as a percentage of total population. Second and third row calculated as a percentage of the total number of 6 year olds.

3.1.10 Percentage of 6 year old Children not in School, by Commune, in 2008



Note: Calculated as a percentage of total 6 year old population

3.1.11 Number of 5 year old Children in each Commune in 2008

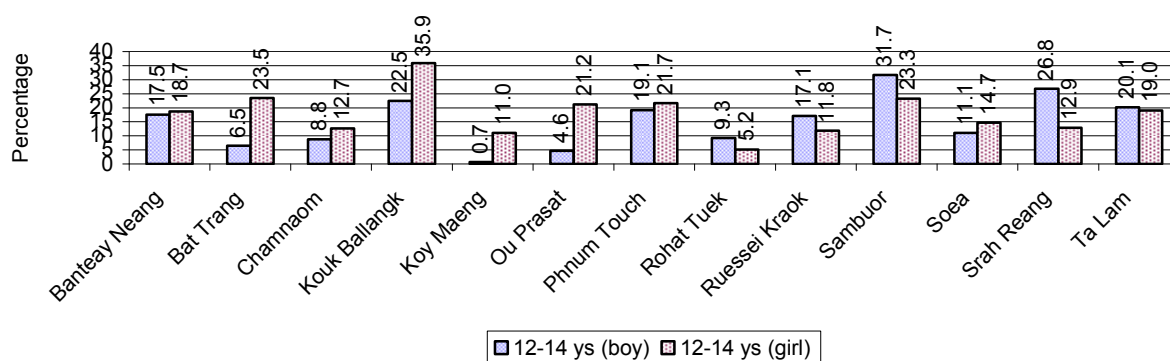


3.1.12 Enrolment at Lower Secondary Level over 3 years

Description	2006 %	2007 %	2008	
			%	Number
Total children aged 12-14 years old	8%	8%	8%	13,606 person(s)
Children aged 12-14 years old in school	88%	85%	84%	11,494 person(s)
Children aged 12-14 years old not in school	12%	15%	16%	2,112 person(s)
Total girls aged 12-14 years old	8%	8%	8%	6,691 person(s)
Girls aged 12-14 years old in school	87%	84%	83%	5,577 person(s)
Girls aged 12-14 years old not in school	13%	16%	17%	1,114 person(s)
Total boys aged 12-14 years old	8%	9%	8%	6,915 person(s)
Boys aged 12-14 years old in school	88%	87%	86%	5,917 person(s)
Boys aged 12-14 years old not in school	12%	13%	14%	998 person(s)

Note: Percentage is calculated on the basis of number of the total number of children within 12-14 yrs group, except for the first row of each section which is calculated on the basis of the total population.

3.1.13 Percentage of 12-14 year olds not in School, by Commune, in 2008



Note: Calculated as a percentage of the total 12-14 year old population in each commune

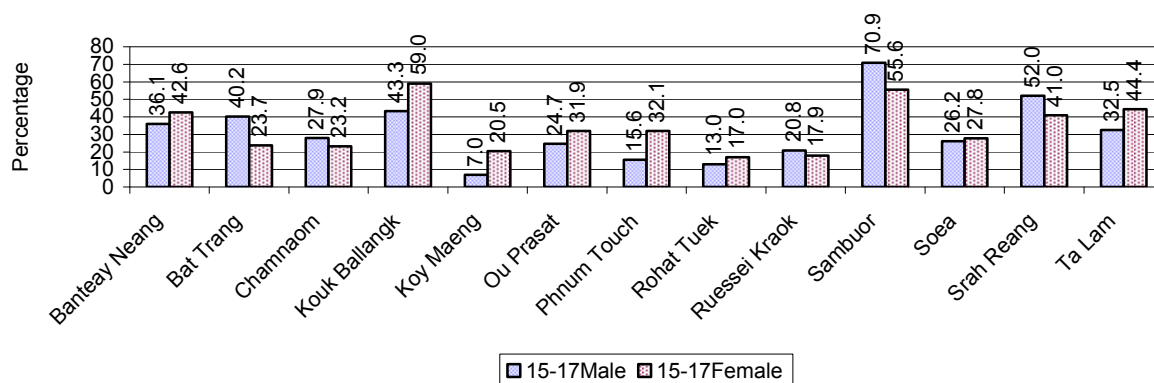
3.1.14 Upper Secondary Schools over 3 years

Description	2006	2007	2008
Number of upper secondary schools	4 school(s)	4 school(s)	4 school(s)
Number of upper secondary school rooms	116 room(s)	127 room(s)	45 room(s)
Number of upper secondary classes	123 class(es)	128 class(es)	146 class(es)
Number of upper secondary teachers	188 person(s)	204 person(s)	250 person(s)
Ratio of 15-17 yr olds to number of school	3,447	3,399	3,337
Ratio of 15-17 yr olds to number of school room	119	107	297
Ratio of 15-17 yr olds to number of classes	112	106	91
Ratio of 15-17 yr olds to number of teacher	73	67	53

3.1.15 Enrolment of 15-17 year old teenagers over 3 years

Description	2006	2007	2008
Number of teenage, 15-17 years old	13,789 person(s)	13,596 person(s)	13,347 person(s)
Number of teenage, 15-17 years old, who are not studying	4,008 person(s)	3,839 person(s)	3,982 person(s)
Percentage of teenage, 15-17 years old not studying	29%	28%	30%

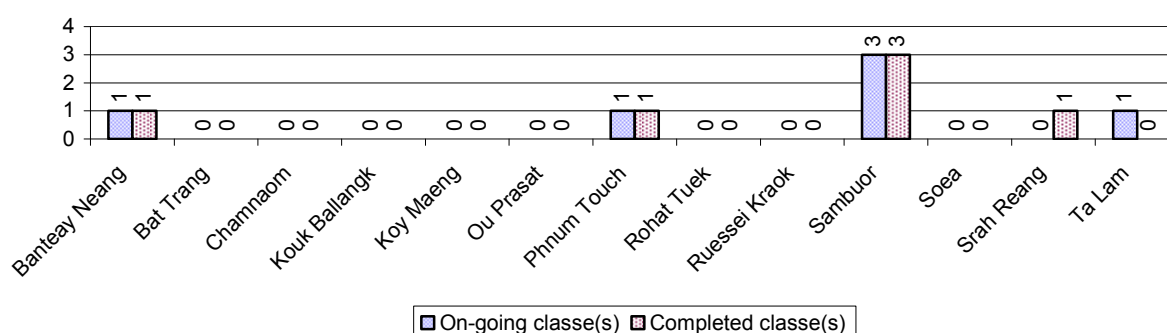
3.1.16 Percentage of 15-17 year old Teenagers not at School, by Commune, in 2008



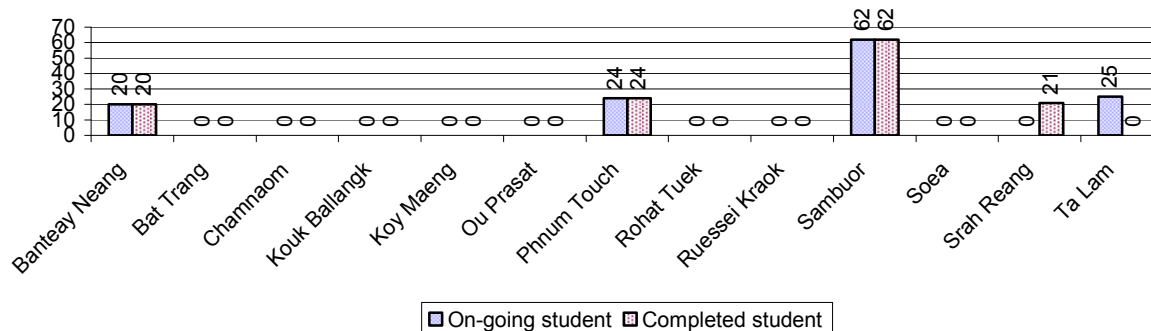
3.1.17 Literacy Classes as of 2008

Literacy classes	Organized by:		Other Program(s)	Total
	PDoEYS	NGOs		
Number of On-going literacy classes	6 class(es)	0 class(es)	0 class(es)	6 class(e(s)
Number of literacy students in on-going classes	131 person(s)	0 person(s)	0 person(s)	131 person(s)
Completed literacy class(es)	6 classes	0 classes	0 classes	6 classes
Number of literacy students that have completed literacy classes	127 person(s)	0 person(s)	0 person(s)	127 person(s)
Number of students that passed	125 person(s)	0 person(s)	0 person(s)	125 person(s)

3.1.18 Number of on-going and completed Literacy Classes, by Commune, in 2008



3.1.19 Students of on-going & completed Literacy Classes, by Commune, in 2008

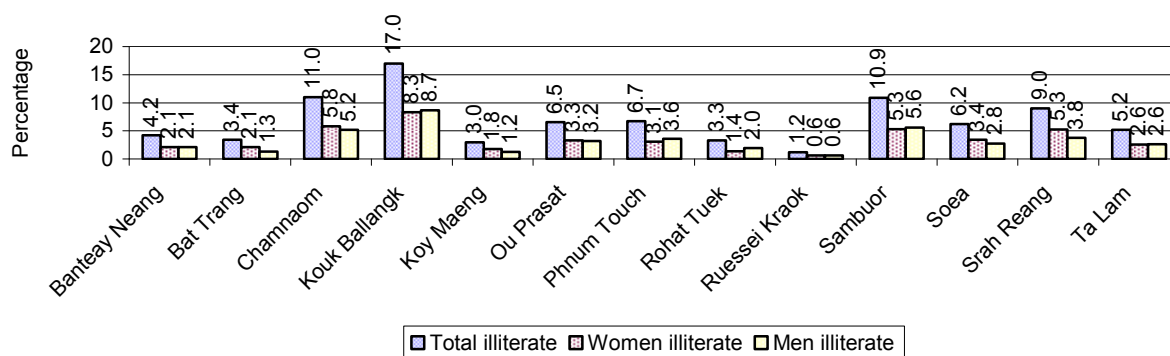


3.1.20 Percentage of illiterate People between 15-60, over 3 years

Illiteracy Status	2006 %	2007 %	2008	
			%	Number
Illiterate people, 15-60 years old	6%	6%	6%	5,757 person(s)
Illiterate females, 15-60 years old	3%	3%	3%	2,948 person(s)
Illiterate people, 15-17 years old	4%	3%	3%	415 person(s)
Illiterate females, 15-17 years old	2%	2%	2%	201 person(s)
Illiterate people, 18-24 years old	3%	3%	3%	749 person(s)
Illiterate females, 18-24 years old	2%	2%	1%	355 person(s)
Illiterate people, 25-60 years old	8%	8%	7%	4,593 person(s)
Illiterate females, 25-60 years old	4%	4%	4%	2,392 person(s)

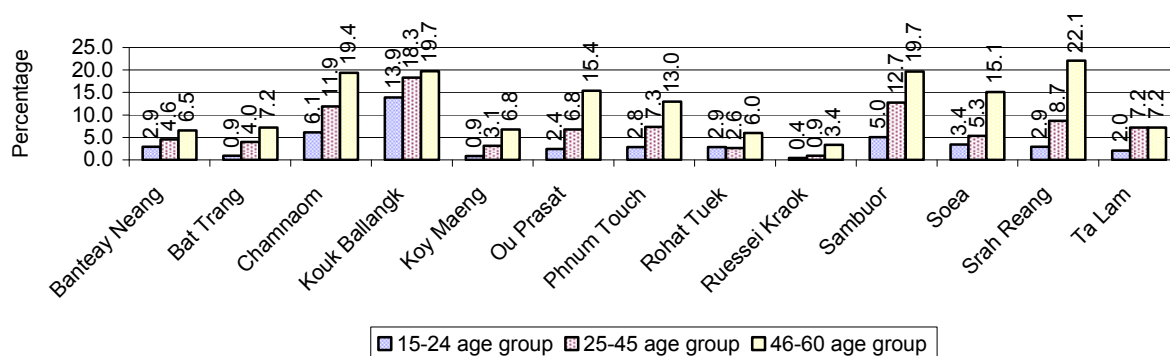
Note: Percentage is calculated on the basis of number of people in age each group.

3.1.21 Percentage illiterate People among 15-60 yrs old, by Commune, in 2008



Note: Percentages are calculated on the basis of number of people in that age group.

3.1.22 Percentage illiterate People for 15-24 yrs, 25-45 yrs and 46-60 yrs, by Commune, in 2008



Note: Percentage of illiterate people in each age group is calculated on the basis of number of people in that age group.

3.2 Health

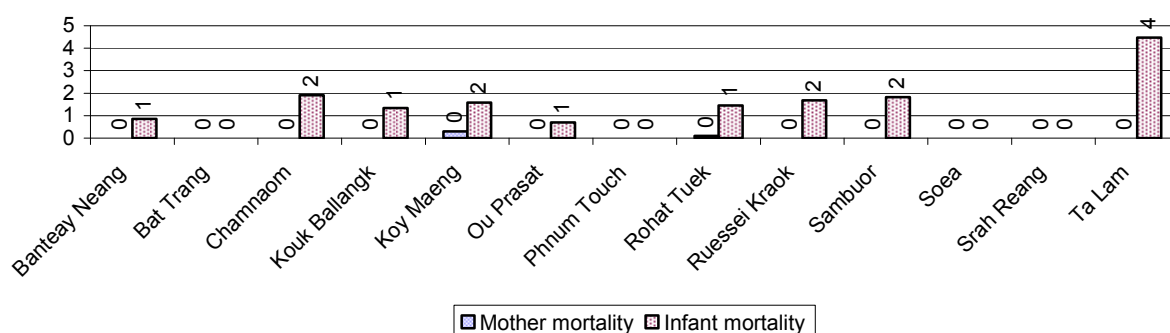
3.2.1 Health Situation of Women and Children, over 3 years

Description	2006	2007	2008
Number families with a birth during the year	1,849 families	1,856 families	2,122 families
Number of women who had their baby delivered by a TBA	510 person(s)	470 person(s)	401 person(s)
Percentage of women who had their baby delivered by a TBA	28 %	25 %	19 %
Number of women who had their baby delivered by a midwife	1,339 person(s)	1,386 person(s)	1,721 person(s)
Percentage of women had their baby delivered by a midwife	72 %	75 %	81 %
Number of mothers who died within 1 month of giving birth	4 person(s)	1 person(s)	3 person(s)
Mothers who died within 1 month of giving birth per 100,000 families having a delivery	216	54	141

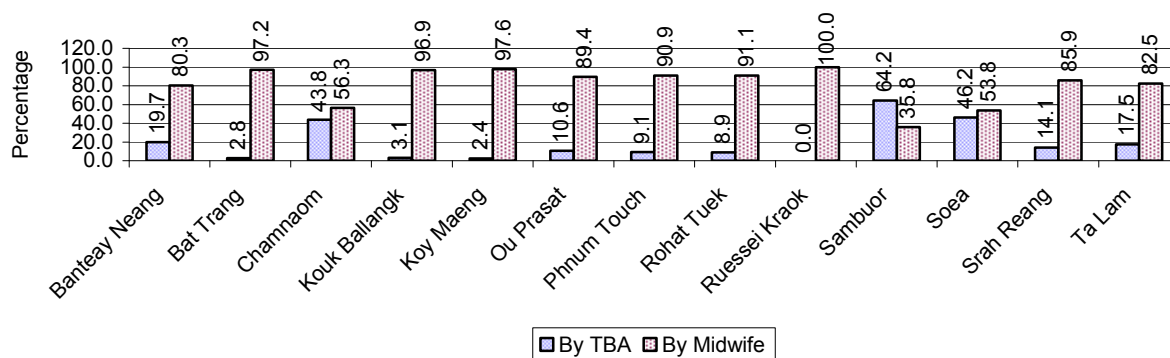
Description	2006	2007	2008
Number of infants born during the year	1,849 person(s)	1,868 person(s)	2,122 person(s)
Number of Infants who died within 1 month	24 person(s)	10 person(s)	16 person(s)
Infants mortality within 1 month per 1,000 births	13	5	8
Number of children who died below the age of 5.	34 person(s)	50 person(s)	28 person(s)
Number of infants, aged 9-12 months, born during the year	1,278 person(s)	1,393 person(s)	1,496 person(s)
Nr. infants, aged 9-12 months, not receiving full immunization	10 person(s)	111 person(s)	7 person(s)
% of 9-12 months infants, not receiving full immunization	1 %	8 %	0 %

Note: TBA = Traditional Birth Attendant

3.2.2 Mothers dying within 0 days to 1 month of giving Birth and Infants dying within 1 month in 2008, by Commune

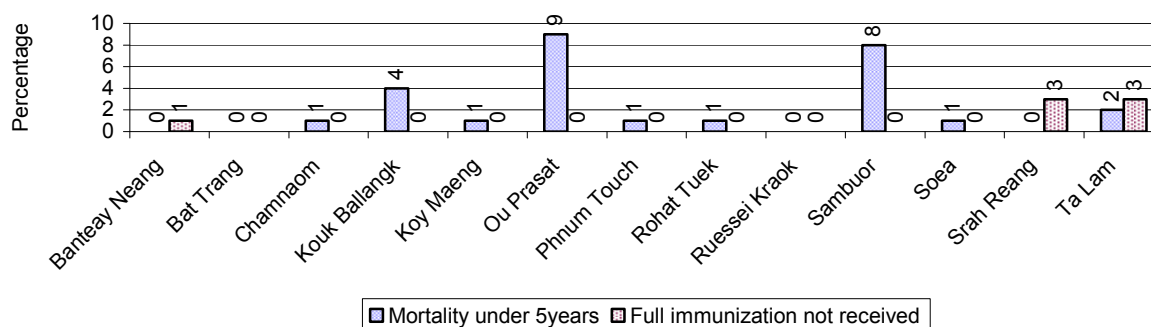


3.2.3 Percentage of Women delivering with a TBA or Midwife, by Commune



Note: Calculated as a percentage of total deliveries

3.2.4 Percentage of Children dying below 5 & of 9-12 months not receiving full Immunization, by Commune, in 2008



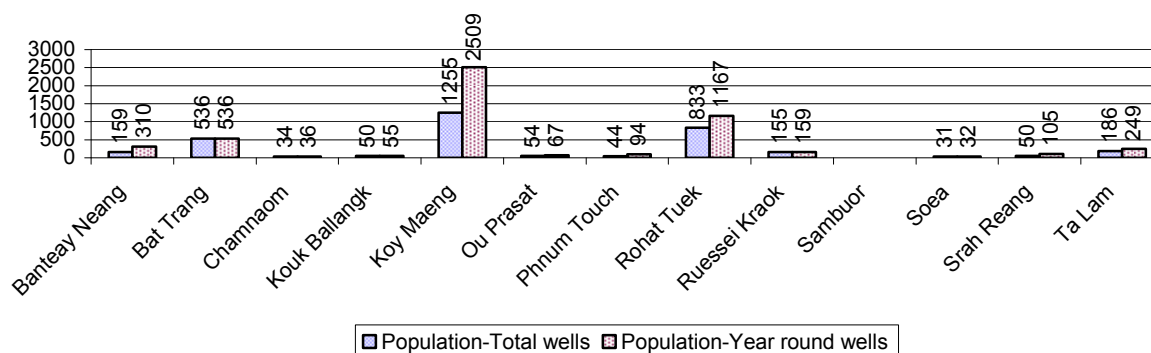
Note: Mortality rate calculated as a percentage of the total 5 year old population. Lack of immunization received calculated as a percentage of the total number 9-12 months olds there are

3.3 Water and Sanitation

3.3.1 Number of different types of Wells over 3 years

Type of wells	Number of wells by year		
	2006	2007	2008
<i>Total number of pumped or mixed wells</i>	1,476	1,383	1,817
Year-round usable pumped or mixed wells	1,217	1,134	1,558
Dry season unusable pump or mixed wells	259	249	259
Pump or mixed wells needing repair/rehabilitation	190	227	222
<i>Total number of ring wells</i>	418	381	385
Year-round usable ring wells	301	249	260
Dry season unusable ring wells	117	132	125
Ring wells needing repair/rehabilitation	105	109	119
<i>Total number of unprotected dug wells</i>	76	127	174
Year-round usable unprotected dug wells	50	70	92
Dry season unusable unprotected dug wells	26	57	82

3.3.2 Ratio of People to Wells, by Commune, in 2008

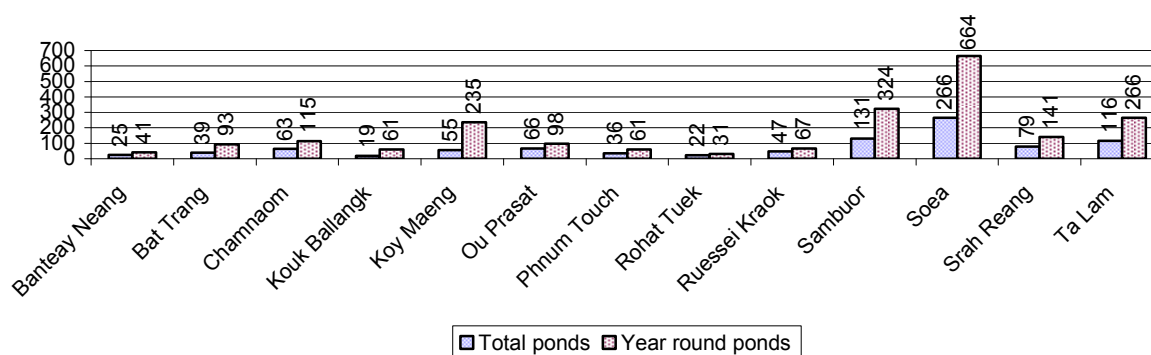


Note: Year-round wells excluding unprotected wells

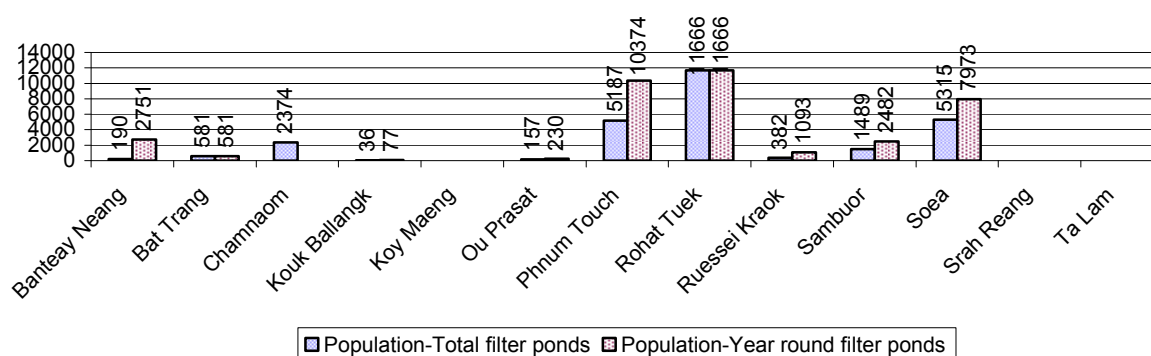
3.3.3 Potable Ponds over 3 years

Type of Pond	2006	2007	2008
Total number of normal-type ponds	3,617 pond	3,454 pond	3,852 pond
Year-round usable normal-type ponds	2,107 pond	1,813 pond	2,216 pond
Dry season unusable normal-type ponds	1,510 pond	1,641 pond	1,636 pond
Normal-type ponds needing repair/rehabilitation	779 pond	975 pond	798 pond
Total number of filter ponds	228 pond	399 pond	543 pond
Year-round usable filter ponds	97 pond	118 pond	221 pond
Filter ponds, dry season unusable	131 pond	281 pond	322 pond
Filter ponds needing repair/rehabilitate	93 pond	128 pond	246 pond

3.3.4 Ratio of People to normal Ponds, by Commune in 2008



3.3.5 Ratio of People to Filter Ponds, by Commune, in 2008

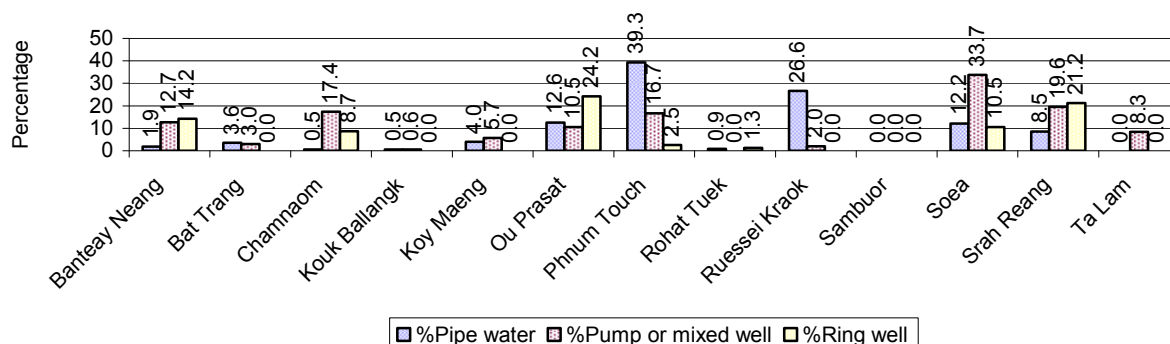


3.3.6 Source of potable Water for Households, over 3 years

Water sources	2006 %	2007 %	2008	
			%	Number
Families using water from purification system	6%	8 %	10 %	3,193 families
Families using water from pump, mixed wells	12%	12 %	11 %	3,281 families
Families using water from ring wells and open dug wells	9%	7 %	7 %	2,137 families
Families using water from pond	48%	47 %	49 %	15,075 families
Families using water from rain water storage	3%	5 %	4 %	1,331 families
Families using water from rivers, lakes, natural ponds and reservoirs	23%	21 %	18 %	5,597 families

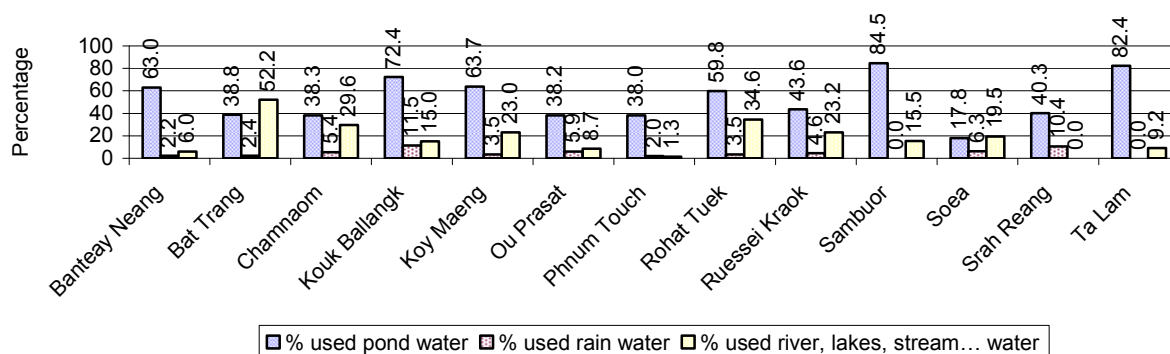
Note: Calculated as a percentage of the total number of families.

3.3.7 Percentage Families using different Water Sources, by Commune, in 2008



Note: Calculated as a percentage of the total number of families in each commune

3.3.8 Percentage Families using Water from Rain Water Storage, Ponds and natural Sources (rivers/lakes/natural ponds/reservoirs), by Commune, 2008



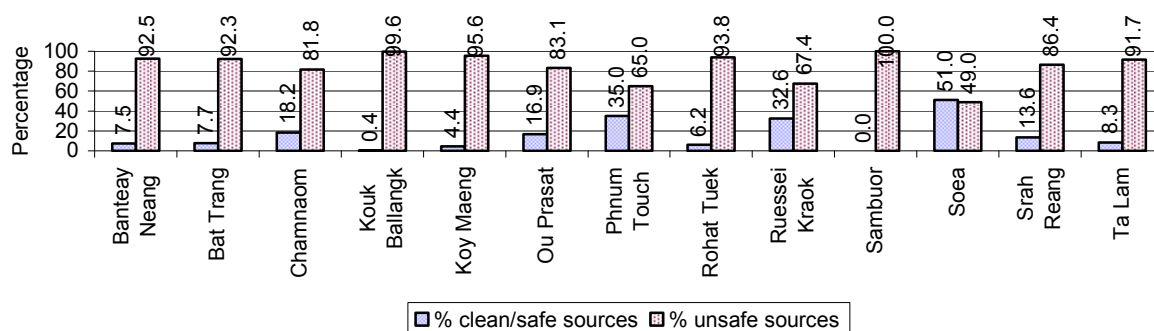
Note: Calculated as a percentage of the total number of families in each commune

3.3.9 Drinking Water Sources in the dry Season over 3 years

Percentage Families that get drinking water from:	2006 %	2007 %	2008	
			%	Number
from clean/safe sources	22 %	18 %	19 %	5,749 families
from unsafe sources	78 %	82 %	81 %	24,865 families

Note: Calculated as a percentage of the total number of families.

3.3.10 Percentage Families using safe and unsafe Water Sources in the dry Season, by Commune, in 2008



Note: Calculated as a percentage of the total number of families in each commune.

3.3.11 Drinking Water Purification by Households, over 3 years

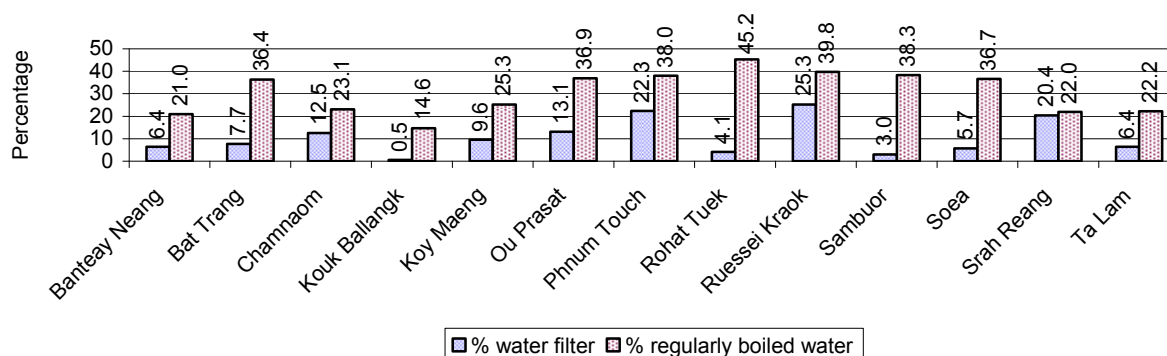
This table shows the different ways families make water safe for drinking.

Families, who:	2006 %	2007 %	2008	
			%	Number
Filter water for drinking	7%	9%	12 %	3,671 families
Boil water for drinking	30%	31%	32 %	9,677 families

Note: Calculated as a percentage of the total number of families

3.3.12 Percentage Families filtering Water or regularly boiling Water, by Commune, in 2008

This graph shows the different ways families make drinking water safe.



Note: Calculated on as a percentage of the total number of families in each commune.

3.3.13 Families' access to Water, over 3 years

Families access to water	2006 %	2007 %	2008	
			%	Number
Families with water at home or in less then 150m	11%	11%	13 %	4,115 families
Families with water 150m or more away from home	8%	8%	8 %	2,473 families

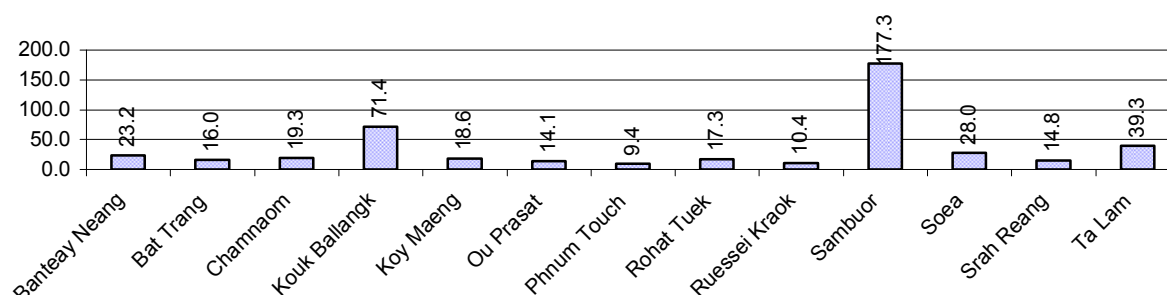
Note: Calculated as a percentage of the total number of families

3.3.14 Ratio of people to Latrines over 3 years

Description	2006 Ratio	2007 Ratio	2008	
			Ratio	Number
Ratio of people to latrines	20.6	18.2	16.9	9,865.0

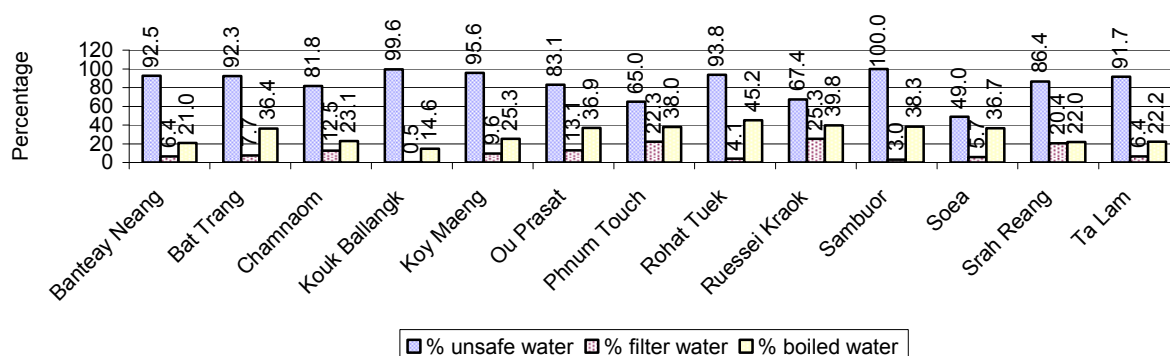
Note: Ratio calculated by dividing the number of houses with latrines by the total population

3.3.15 Ratio of People to Latrines, by Commune, in 2008



Note: Ratio calculated by dividing the number of houses with latrines by the total population in a Commune.

3.3.16 Percentage of Families drinking boiled, filtered or unsafe Water, by Commune, in 2008



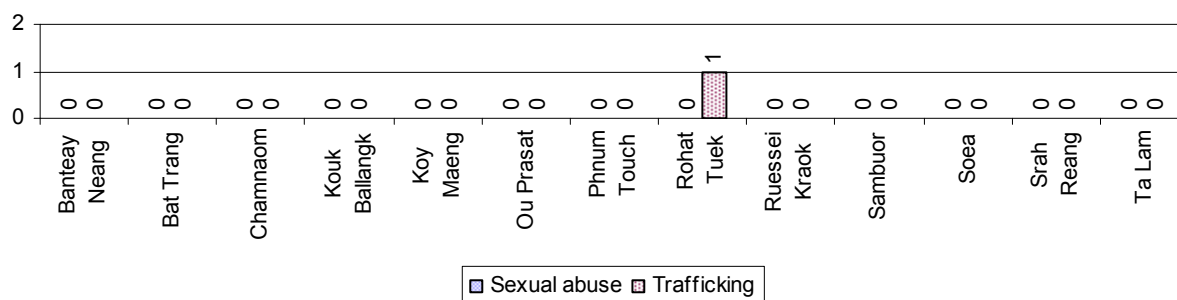
Note: Calculated as a percentage of the total number of families in each commune.

3.4 Vulnerable groups

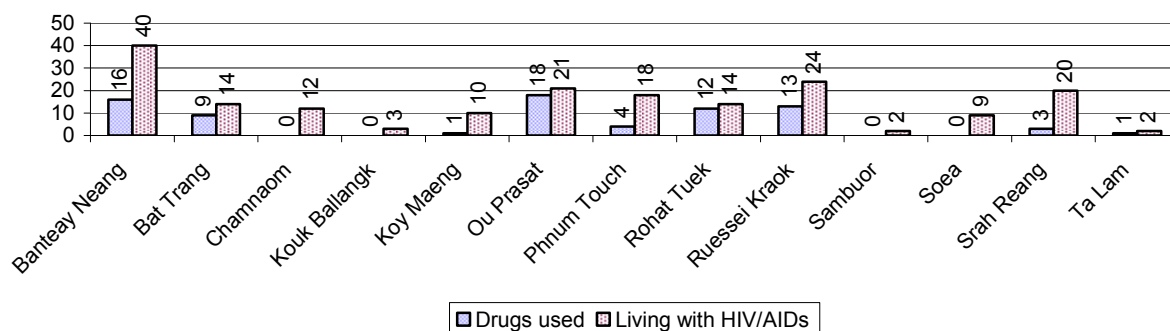
3.4.1 Vulnerable Groups in need of special Protection over 3 years

Vulnerable groups	2006	2007	2008
Victims of sexual abuse	7 person(s)	2 person(s)	0 person(s)
Victims of human trafficking	0 person(s)	0 person(s)	1 person(s)
Families with family member(s) using drugs	60 families	56 families	77 families
Families with family member(s) living with HIV/AIDS	178 families	184 families	189 families
Children under 18 yrs old whose parent died of AIDS	209 person(s)	208 person(s)	216 person(s)
Orphaned/abandoned children under 18 yrs old (all cases)	876 person(s)	1,942 person(s)	1,439 person(s)
Elderly persons without guardian	140 person(s)	148 person(s)	140 person(s)
Disabled people able to earn an income	119 person(s)	111 person(s)	131 person(s)
Disabled people unable to earn an income	132 person(s)	165 person(s)	150 person(s)
Disabled people under 18 yrs old	75 person(s)	82 person(s)	110 person(s)
Victims of natural disasters	679 families	2,073 families	966 families
Victims of land mines and unexploded weapons	45 person(s)	38 person(s)	36 person(s)

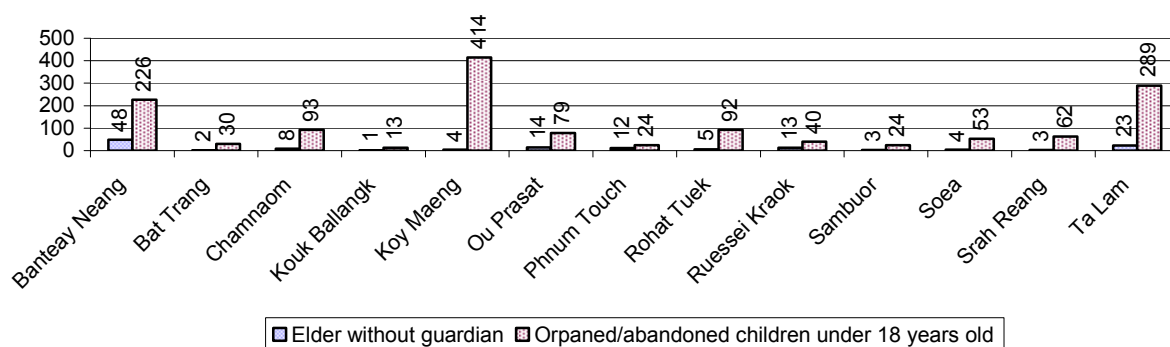
3.4.2 Registered Victims of sexual Abuse or Trafficking, by Commune, for 2008



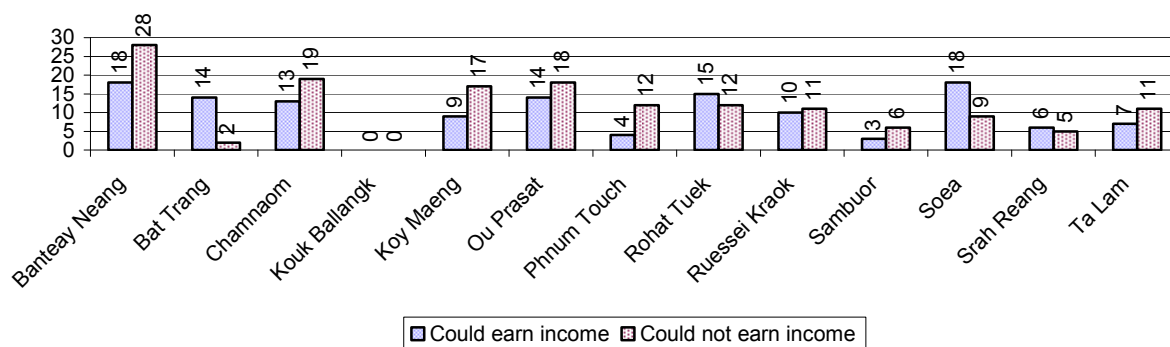
3.4.3 Registered Families with Member(s) using Drugs or living with HIV/AIDS, by Commune, for 2008



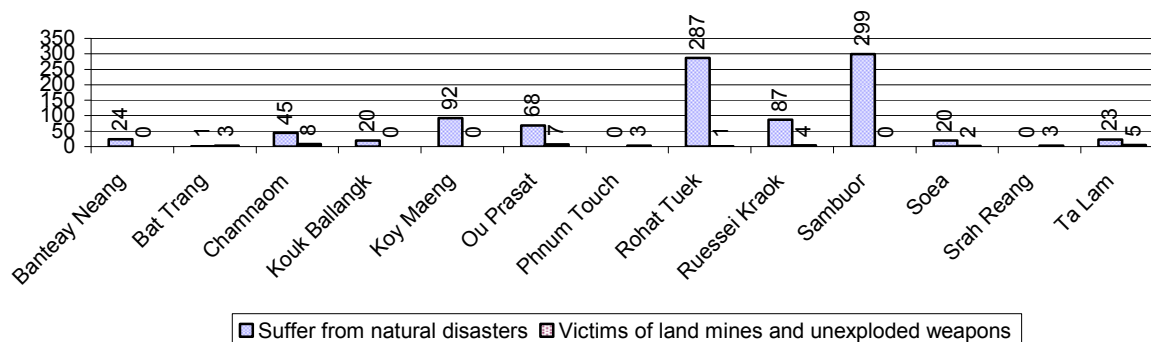
3.4.4 Elderly Persons without a Guardian and orphaned/abandoned Children under 18 years old, by Commune, for 2008



3.4.5 Number of disabled People who could or could not earn an Income, by Commune, for 2008



3.4.6 Number of Families who suffered from natural Disasters, and number of Victims of Land Mines and unexploded Weapons, by Commune, in 2008



3.5 Migration

3.5.1 Migration over 3 years

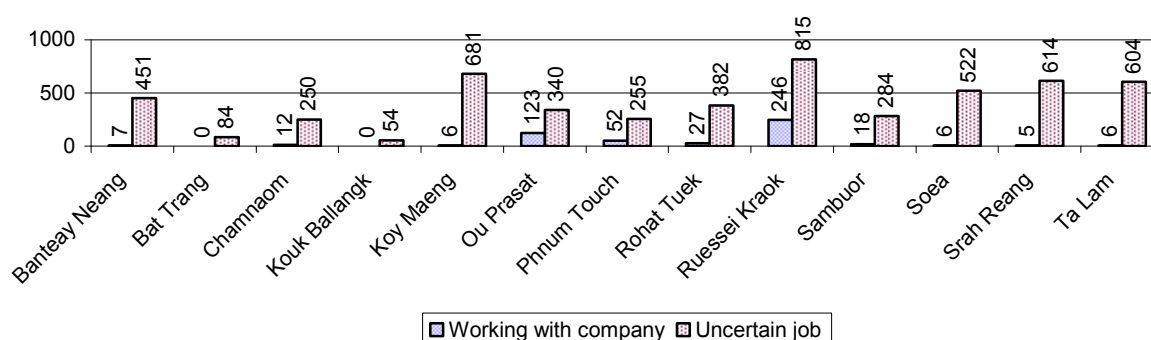
Description	2006	2007	2008
Number of families permanently in-migrated	106families	126 families	126 families
Total number of people	462 person(s)	540 person(s)	565 person(s)
Total number of female	235 person(s)	257 person(s)	273 person(s)
Number of families permanently out-migrated	92 families	130 families	94 families
Total number of people	398 person(s)	541 person(s)	399 person(s)
Total number of female	198 person(s)	275 person(s)	190 person(s)
Number of families staying temporarily	87 families	97 families	64 families
Total number of people	347 person(s)	411 person(s)	288 person(s)
Total number of female	125 person(s)	179 person(s)	128 person(s)

3.5.2 Job Migration

Description	2006	2007	2008
Number of people migrated to work with company/factory	1%	1%	1%
Number of people migrated to work, but have uncertain jobs	6%	6%	6%

Note: Calculated as a percentage of the total population of 18-60 year olds

3.5.3 Number of People working outside their home Villages in a Company/Factory or with an uncertain Job in 2008

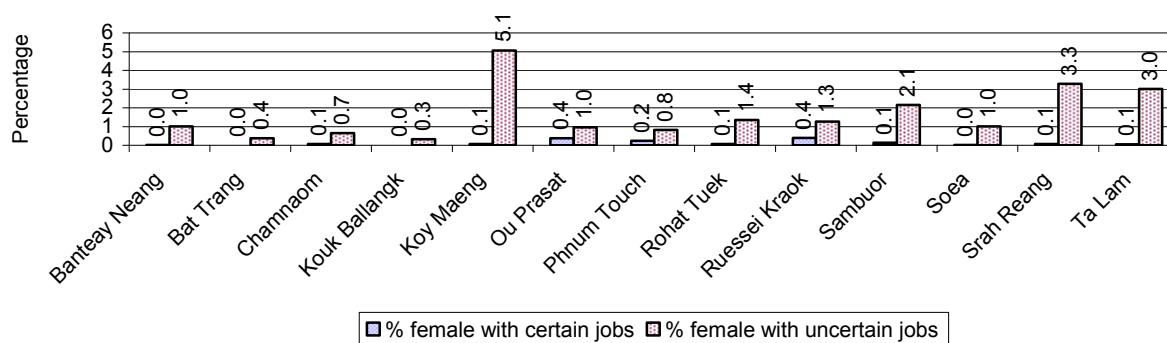


3.5.4 Female migration over 3 years

Description	2006 %	2007 %	2008	
			%	Number
Total number of migrants	3.2%	3.7%	3.5%	5,844 person(s)
Number of female migrants	1.4%	1.7%	1.5%	2,570 person(s)
Total number of migrants, who go to work with company/factory (with certain jobs)	0.3%	0.4%	0.3%	508 person(s)
Number of female migrants with certain jobs	0.2%	0.2%	0.2%	253 person(s)
Total number of migrants with uncertain jobs	2.9%	3.3%	3.2%	5,336 person(s)
Number of female migrants with uncertain jobs	1.2%	1.5%	1.4%	2,317 person(s)

Note: Calculated as a percentage of the total population

3.5.5 Percentage female Migrants with certain and uncertain Jobs, by Commune, in 2008



Note: Calculated as a percentage of the total population of the commune

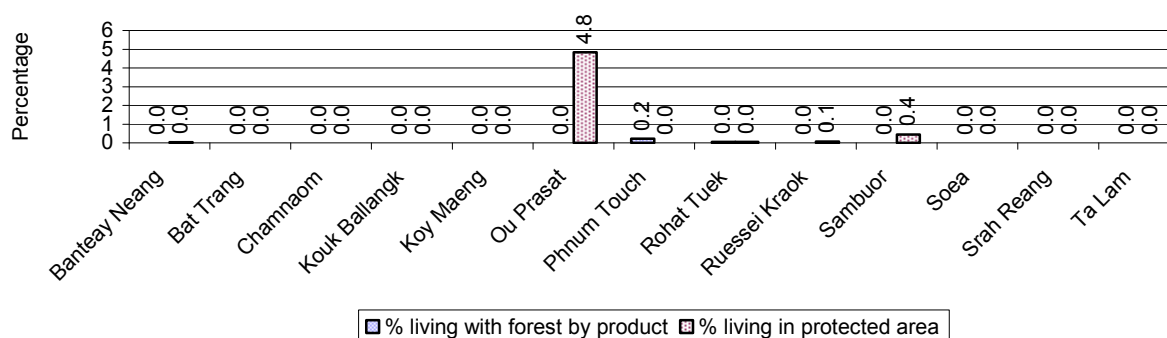
4 Natural Resources and Environment (NRE)

4.1 Families involved with NRE issues over 3 years

Description	2006 %	2007 %	2008	
			%	Number
Families living with forest by products	0 %	0 %	0 %	6 families
Families living in a protected area	1 %	0 %	0 %	141 families
Houses with access to garbage collection service	2 %	2 %	2 %	692 families
Families affected by environmental pollution	4 %	5 %	4 %	1,212 families
Families using chemical fertilizer	64 %	64 %	65 %	20,030 families
Families using chemical pesticide	52 %	53 %	56 %	17,176 families

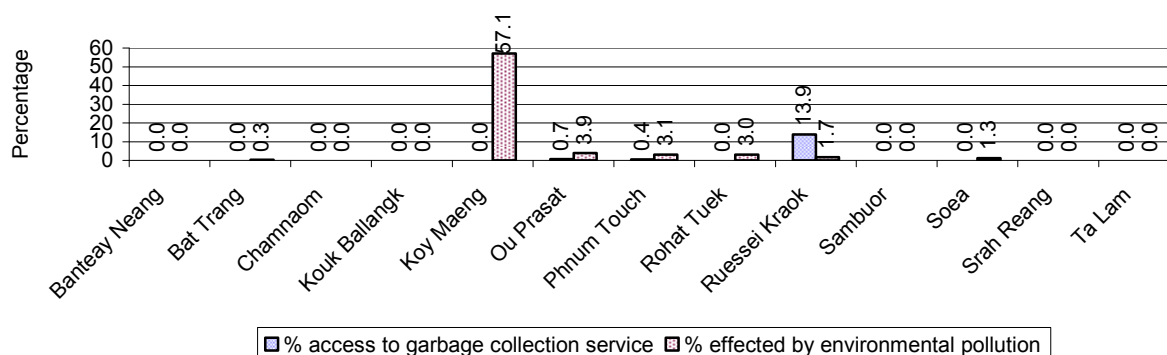
Note: Calculated as a percentage of the total number of families

4.2 Percentage of Families involved with Natural Resource issues, by Commune, for 2008



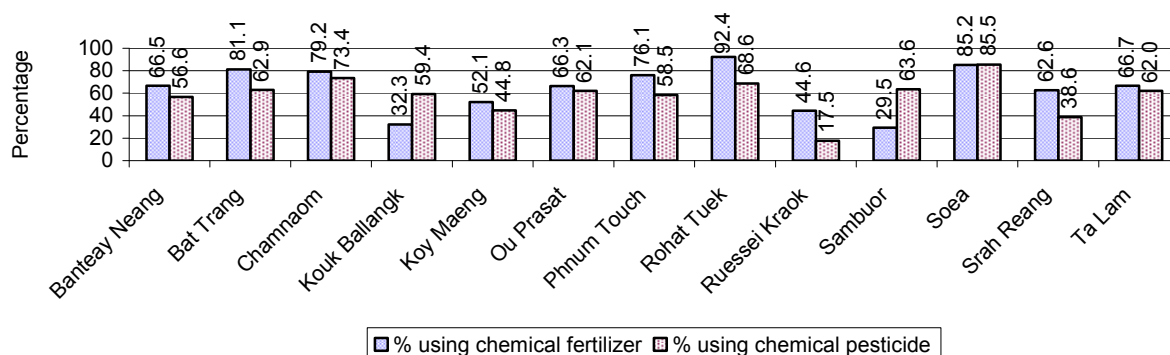
Note: Calculated as a percentage of the number of families in each commune

4.3 Percentage Houses with access to Garbage collection and Families affected by environmental Pollution, by Commune, for 2008



Note: Garbage collection is calculated as a percentage of the total number of houses in each commune and families affected by environmental pollution is calculated as a percentage of the total number of families in each commune.

4.4 Percentage Families using chemical Fertilizer and chemical Pesticides, by Commune, for 2008



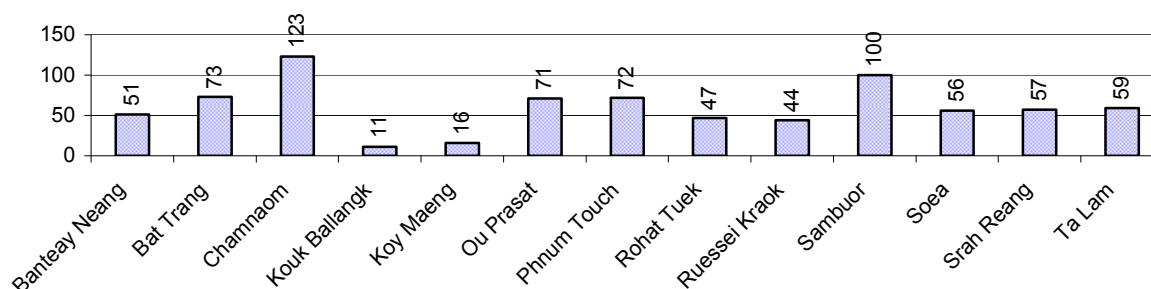
Note: Calculated as a percentage of the total number of families in each commune

5 Administration and Security

5.1 Birth Registration across 3 years

Description	2006	2007	2008
Number of infants to be registered	1,825 person(s)	1,858 person(s)	2,106 person(s)
Number of unregistered infants the year	735 person(s)	821 person(s)	780 person(s)
Percentage of infants unregistered	40 %	44 %	37 %

5.2 Number of unregistered Infants born in 2008, by Commune

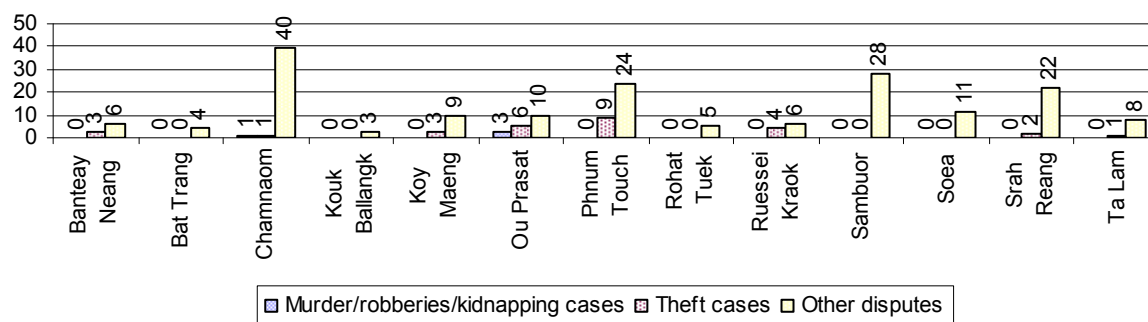


5.3 Registered criminal Cases over 3 years

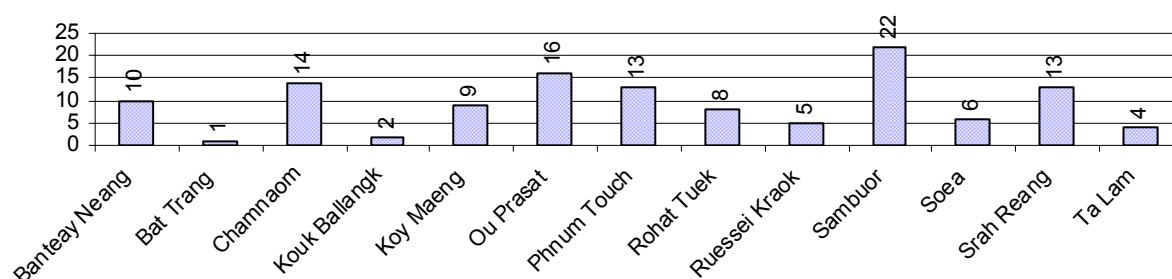
Description	2006	2007	2008
Murders, robberies and kidnapping cases	4 case(s)	6 case(s)	5 case(s)
Theft cases	75 case(s)	90 case(s)	42 case(s)
land dispute cases	147 case(s)	118 case(s)	123 case(s)
Other disputes cases	218 case(s)	228 case(s)	214 case(s)

Note: this reflects only registered criminal cases

5.4 Registered criminal Cases per 10,000 people, by Commune, for 2008



5.5 Number of registered Land Disputes, by Commune, in 2008

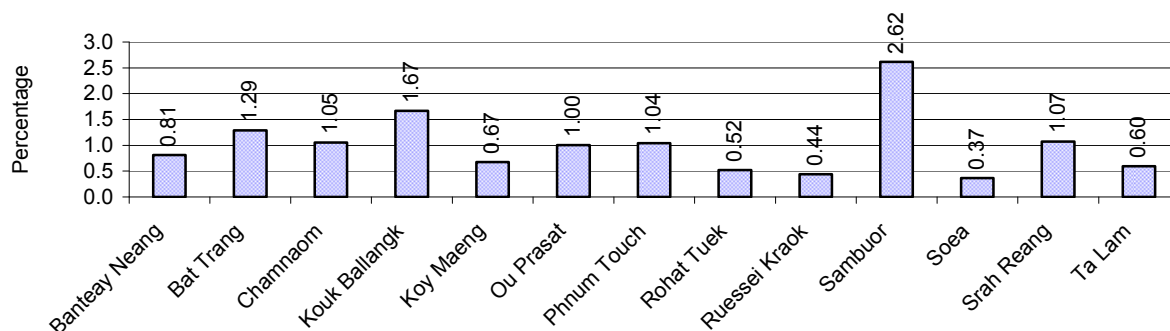


6 Gender

6.1 Registered Domestic Violence over 3 years

Description		2006	2007	2008
Families experiencing domestic violence		301 families	291 families	272 families(s)
% families experiencing domestic violence		1 %	1 %	1 %
Domestic violence cases reported by village chiefs		69 case(s)	69 case(s)	83 case(s)
Type	Physical violence	29 case(s)	34 case(s)	44 case(s)
	Sexual violence	25 case(s)	2 case(s)	0 case(s)
	Mental violence	13 case(s)	25 case(s)	38 case(s)
	Household economic violence	2 case(s)	8 case(s)	1 case(s)
Number of administrative decisions on domestic violence		20 case(s)	45 case(s)	37 case(s)
% of administrative decisions on domestic violence		29 %	65 %	45 %

6.2 Percentage of registered cases of Families experiencing domestic Violence, by Commune, in 2008



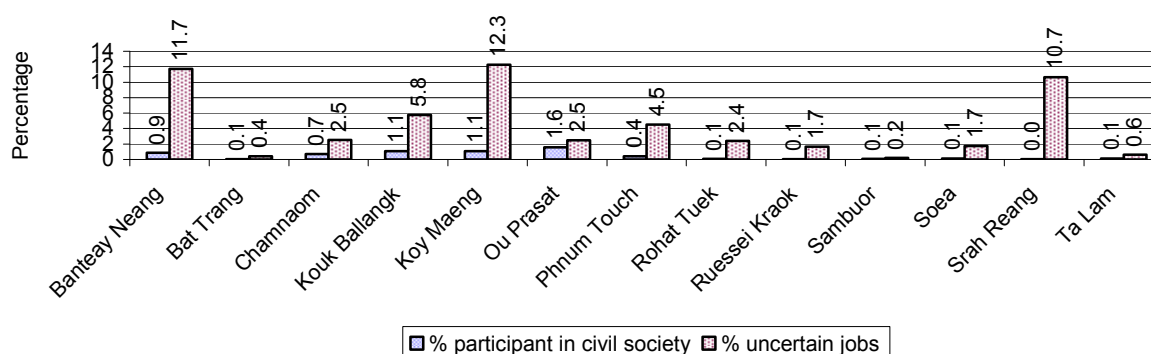
Note: Calculated as a percentage of the total number of families in each commune

6.3 Women's involvement over 3 years

Description	2006 %	2007 %	2008	
			%	Number
People participating in civil society	1%	1%	1%	2,035 person(s)
Women participating in civil society	0%	0%	0%	803 person(s)
People, 18-60 yrs, with uncertain/irregular jobs	9%	8%	9%	7,467 person(s)
Women, 18-60 yrs, with uncertain/irregular jobs	4%	4%	4%	3,646 person(s)

Note: Participation can be in NGOs, CBOs, credit groups, women's unions, parties and other civil society organizations. The first section is calculated as a percentage of the total population. The second section is calculated as a percentage of the total 18-60 year old population.

6.4 Percentage of Female Participants in Civil Society and of 18-60 year women with uncertain Jobs, by Commune, in 2008



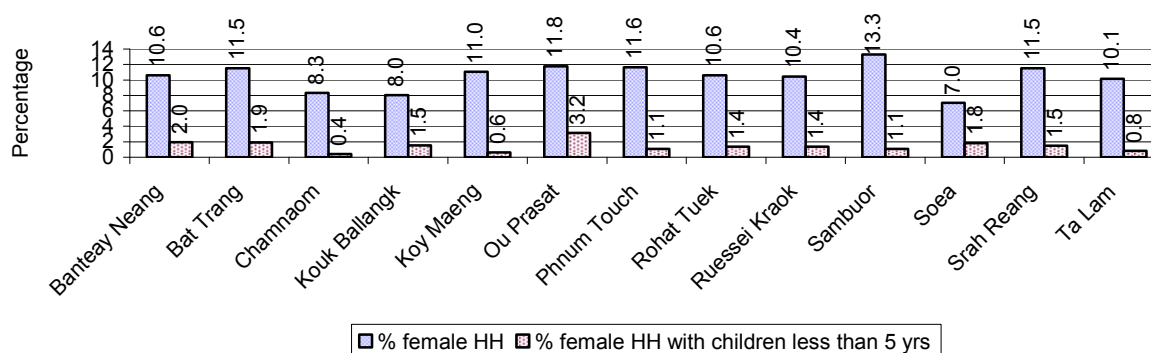
Note: Percentage of female participants in civil society is calculated as a percentage of the total population per commune. The percentage of 18-60 years old women with uncertain jobs is calculated as a percentage of the total 18-60 year old population per commune.

6.5 Female-headed Households over 3 years

Families with:	2006	2007	2008	
	%	%	%	Number
Households in which a woman is the family head	11%	10%	10%	3,145 families
Households in which a woman is the family head with children of less than 5 yrs	2%	2%	1%	451 families

Note: Calculated as a percentage of the total number of families

6.6 Percentage female-headed Households and with Children of less than 5 years old, by Commune, in 2008



Note: Calculated as a percentage of the total number of families in each commune
HH: Headed Household

7 Indigenous People in the District

7.1 Ethnic Minorities in the District over 3 years

Race of indigenous	2006		2007		2008	
	# families	# population	# families	# population	# families	# population
Phnong	0 families	0 person(s)	0 families	0 person(s)	0 families	0 person(s)
Kouy	0 families	0 person(s)	0 families	0 person(s)	0 families	0 person(s)
Stieng	0 families	0 person(s)	0 families	0 person(s)	0 families	0 person(s)
Mil	0 families	0 person(s)	0 families	0 person(s)	0 families	0 person(s)
Kroal	0 families	0 person(s)	0 families	0 person(s)	0 families	0 person(s)
Thmorn	0 families	0 person(s)	0 families	0 person(s)	0 families	0 person(s)
Khaonh	0 families	0 person(s)	0 families	0 person(s)	0 families	0 person(s)
Tompouonn	0 families	0 person(s)	0 families	0 person(s)	0 families	0 person(s)
Charay	0 families	0 person(s)	0 families	0 person(s)	0 families	0 person(s)
Kroeung	0 families	0 person(s)	0 families	0 person(s)	0 families	0 person(s)
Kavet	0 families	0 person(s)	0 families	0 person(s)	0 families	0 person(s)
Saouch	0 families	0 person(s)	0 families	0 person(s)	0 families	0 person(s)
Lun	0 families	0 person(s)	0 families	0 person(s)	0 families	0 person(s)
Kachak	0 families	0 person(s)	0 families	0 person(s)	0 families	0 person(s)
Praov	0 families	0 person(s)	0 families	0 person(s)	0 families	0 person(s)
Others	0 families	0 person(s)	0 families	0 person(s)	0 families	0 person(s)
Total	0 families	0 person(s)	0 families	0 person(s)	0 families	0 person(s)

Note: "Others" refer to other ethnic groups which are not listed.

7.2 Other Minorities in the District over 3 years

Minority	2006		2007		2008	
	# families	# population	# families	# population	# families	# population
Khmer Islamic	142 families	640 person(s)	88 families	655 person(s)	151 families	701 person(s)
Vietnamese	1 families	3 person(s)	5 families	22 person(s)	4 families	31 person(s)
Laos	20 families	99 person(s)	20 families	94 person(s)	20 families	86 person(s)

Note: Number of indigenous and minority population are additional data, so some village may not recorded.

SECTION C: PLANS AND PROJECTS

8 Priorities and Plans

8.1 Priorities of Commune Councils for 2009 in the District by Sector

The District Priority Activity Matrix (DPAM) data are taken from the CDPD. The DPAM is used for the District Integration Workshop (DIW), to show what kind of projects the commune has proposed in their Commune Investment Plan (CIP) for 2009. Donors, departments and other agencies then consider which projects they want to support and which projects they are not interested in. This results in Temporary Agreements between the Commune Council and the Supporter (NGO, Department, private donor, etc), as shown in table 8.2

No.	Project Name	Banteay Neang	Bat Trang	Chamnaom	Kouk Ballangk	Koy Maeng	Ou Prasat
		10201	10202	10203	10204	10205	10206
Economic							
1	Compost fertilizer training	1 training	45 person				
2	Chemical and pesticide application training		45 person	3 training			3 training
3	Vegetable growing training			3 training		80 person	
4	Mixed farming system training						
5	Natural rice cultivation practice	1 time	45 person				
6	Rice cultivation technique training	1 training		3 training		150 person	
7	Animal vaccination request	5020 Head	260 Head			930 Head	
8	Village veterinary training	12 person	1 training			9 person	
9	Animal raising training	1 training	45 person			150 person	
10	Chicken raising training						
11	Livestock feed producing training		1 training				
12	Cow raising training						
13	Rice seed request		15 T				
14	Calf for raising request		6 Head				
15	Fish raising training			3 training			
16	Road maintenance committee		1 training				
17		1200 m	4100 m	25715 m		430 m	1080 m
18		3600 m	11520 m			4295 m	
19		3 place	11 place	294 piece			
20		1 place		45 m			
21							
22				11985 m	1400 m		
23		15370 m	4500 m	1200 m	2500 m		3151 m
24	Natural canal/water way rehabilitation						

District Data Book 2009: District Profile

No.	Project Name	Banteay Neang	Bat Trang	Chamnaom	Kouk Ballangk	Koy Maeng	Ou Prasat
		10201	10202	10203	10204	10205	10206
25							
26			1600 m				
27			1 place	37 place			
28		3 place	2 place				1 place
29		4020 m	19800 m	5200 m	4460 m		
30		1960 m		170 m			1 place
31					8 place	7 place	
32					1500 m		
33			1 place				
34	Cash credit	58 person			50 family	80 person	
35	Rice bank establish				18 T		
36	Livestock bank						
37	Fish fingerling credit				2 training		
38	Saving group association strengthening				2 training		
Social							
1	Family planning	1 training	1 Course/year	0 None	0 None	0 None	0 None
2	Antenatal care		12 Month		2 training		
3	Reproductive health awareness education		6 training		3 training	1000 person	3 training
4	Antenatal care service accessibility improvement						12 Month
5	Condom education	275 person	245 person	245 person	100 person	275 person	150 person
6	Reproductive health training for VHV	1 training		4 training			
7	Sexual disease treatment needs	1 training					
8	HIV/AIDS awareness education	2 training	1 Course/year	0 None	0 None	0 None	0 None
9	HIV/AIDS infected person assistance	1 training					
10	HIV/AIDS days celebration	8 person	3 person	4 person	2 person	2 person	6 person
11	Self-supported HIV/AIDS team formation	12 Month					
12	Health/hygiene education for local people		1 Course/year	0 None	0 None	0 None	0 None
13	Nutrition awareness education						
14	Transmitted disease education and prevention					6499 person	
15	Vitamin A provision campaign	1 training	1 Course/year	0 None	0 None	0 None	0 None
16	Smoking reduction through health education						
17	Transmitting disease prevention education						
18	Sexial worker health education campaign	1 training					
19	Children immunization provision	12 Time	12 Month	3 training	2 training		2 training

District Data Book 2009: District Profile

No.	Project Name	Banteay Neang	Bat Trang	Chamnaom	Kouk Ballangk	Koy Maeng	Ou Prasat
		10201	10202	10203	10204	10205	10206
20	Children and women vaccination					180 person	
21	Antenatal vaccination provision					60 person	
22	Health clinic service	1 training	1 Course/year	0 None	0 None	0 None	0 None
23	Health local service provision for women-children						
24	Health network creation/strengthening		6 training				
25	Health consultation/treatment at home	179 person	59 person	68 person	68 person	45 person	145 person
26	Midwife strengthening/training	1 training	3 person				
27	Health center staff training	1 training		0 None	0 None	0 None	0 None
28	VHV strengthening	3 training					
29	TBA training	1 training	1 Course/year	0 None	0 None	0 None	0 None
30	Tuberculosis treatment accessibility						
31	DOTS mobile implementation		12 Month		12 Month		
32	TB/leprosy patients searching	1 training	1 Course/year	0 None	0 None	0 None	0 None
33	Mosquito larvae removal treatment						
34	Health card for the poor	1 training	0 None	0 None	0 None	0 None	0 None
35	Health subsidiary fund for the poor	1200 case	300 person				12 Month
36	Disease treatment without service charge	100 case	110 case	50 case	70 case	120 case	150 case
37	Health center drug supply			0 None			
38	Health support committee meeting				2 training		
39	Maternal health care education	1 training					
40	Maternal health care service activation/creation						
41	Ferric tablet and Vitamin A distribution campaign		12 Month		2 training		
42	Deworming of school children		12 Month				12 Month
43	Iodized salt awareness training	1 training	1 Course/year	0 None	0 None	0 None	0 None
44	Latrine construction	54 toilet	110 toilet	1750 toilet	45 toilet	34 toilet	120 toilet
45	Latrine construction at school						
46	Sanitation education		2 training		2 training		
47			1 building				
48							
49							
50				25 well			
51		12 well					
52							
53		2 Pond					

District Data Book 2009: District Profile

No.	Project Name	Banteay Neang	Bat Trang	Chamnaom	Kouk Ballangk	Koy Maeng	Ou Prasat
		10201	10202	10203	10204	10205	10206
54	Literacy class		2 class				
55	School building/furniture						
56	Junior high school construction	1 building			5 room		
57	School renovation	4 room	12 room	10 room			
58	School fence construction			50000 m			
59	Senior high school construction						
60	School yard earth elevation					6000 m3	
61	School building	8 room	12 room	24 room	9 room	9 room	6 room
62	Kindergarten school construction/repair		6 room		3 room		3 room
63	Motivating pupil's parents for school enrollment	1 training					
64	Teacher/volunteer teacher need						
65	Poor pupils enrollment support		30 person			40 person	
66	School materials support to poor pupils	100 person			16 person		
67	Scholarship provision to poor pupils				12 Month		16 person
68	Unintelligent children training to avoid school dropped						
69	Engine/car repairing skill training						3 training
70	Electric equipment repair skill training	1 training					
71	School director/deputy strengthening		1 training				
72	Artificial limbs/handcart provision/repair	4 set	4 set	1 training		18 person	
73	Emergency relief for the poor		1 training				
74	Elderly association formation/support	1 place				1 person	
75	Elderly/children/disable protection association formation						3 person
NREM							
1	Environmental awareness and law education		2 training	3 training	1 training	120 person	3 training
2	Fishery law education		3 training	3 training	1 training	120 person	3 training
3	Education on importance of the forests			3 training			
4	Environmental poster installation	10 piece					
5	Education on the effect of polluted water		2 training	3 training			
6	Kravanh essence awareness dissemination						3 training
7	NREM programme	1 training					
8	NREM strengthening						
9	Forestry protection poster setting up						

District Data Book 2009: District Profile

No.	Project Name	Banteay Neang	Bat Trang	Chamnaom	Kouk Ballangk	Koy Maeng	Ou Prasat
		10201	10202	10203	10204	10205	10206
10	Tree plantation project	1200 Tree	500 Tree	2000 Tree			
11	Flooded forest rehabilitation/planting						
12	Illegal fishing prevention	12 Month	12 Month			120 person	3 training
13	Strengthening fishery community						
14	Drainage system rehabilitation						
15	Sewage culvert system construction/rehabilitation						
16	Solving rubbish problems						
17	Waste dumping creation/improvement						
18	Environmental pollution reduction	1 training					
19	Family waste bin encouragement					1421 family	
20	Waste control measurement			3 training			
Administration and Security							
1	Civil registration encouragement	1100 person		1 training			
2	CC capacity strengthening	1 training					
3	Conflict resolution training			3 training			
4	Village level capacity building						
5	Human rights and law training						
6	Citizen education and conflict resolution facilitation						3 training
7	Human rights committee meeting	0 None	0 None	0 None	0 None	0 None	0 None
8	Commune office construction/renovation		1 building	1 building		1 building	
9	Village office construction/renovation	19 room	11 building				
10	Minor construction work of commune office						
11	Land law dissemination		5 training		1 training	240 person	
12	Provision of land titles/certificates	60 doc	100 doc	4750 doc	10 doc	80 doc	
13	Land conflict resolution committee strengthening	1 training		1 training			
14	People guard activities formation/strengthening						
15	Drug and related law education		3 training				
16	Gambling control/elimination activation						3 training
17	Drug business/use prevention	12 Month					3 training
18	Abused/violated/illegal acts quelled activation						
19	Police post construction/renovation		1 building	1 building	1 building		
20	Traffic accident prevention					240 person	
21	Law/regulation dissemination	1 training					3 training
22	Human right and related law education						

District Data Book 2009: District Profile

No.	Project Name	Banteay Neang	Bat Trang	Chamnaom	Kouk Ballangk	Koy Maeng	Ou Prasat
		10201	10202	10203	10204	10205	10206
23	Penal and civil law dissemination	1 training				240 person	
24	Traffic law and public order dissemination						
25	Wedding/family law dissemination			3 training		240 person	
Gender							
1	Gender mainstreaming concept training					240 person	
2	Gender mainstreaming in CIP						
3	Women role in development strengthening/dissemination	1 training		3 training			
4	Gender mainstreaming among local people		6 training				
5	Gender concept/equity mainstreaming						6 training
6	Gender mainstreaming in NREM						
7	Scholarship provision to female pupil			3 training			
8	Women & Children FP strengthening	1 training	1 training	3 training			
9	Gender FP strengthening				2 training		
10	Women capacity building for social participation						
11	Woman and children's rights dissemination		2 training				
12	Women and men roles/rights dissemination		3 training				
13	Women international day organizing			1 training			
14	Children's international day celebration			1 training			
15	Women & children rights support activities	1 training					
16	Khmer woman tradition dissemination						
17	Women vocational training					8 person	
18	Tailor skill training	1 training	2 training		2 training		3 training
19	Lady makeup/hair dressing skill training		2 training				
20	Law against domestic violence dissemination	1 training	6 training	3 training	2 training	240 person	3 training
21	Law against trafficking dissemination	1 training			2 training		3 training
22	Trafficking of women/children control activity strengthening						
23	Protection network for women and children dissemination			3 training			
24	Trafficking information disseminations		3 training				
25	Sexual violence/harassment protection law dissemination						

Continue...

Continue...

No.	Project Name	Phnum Touch	Rohat Tuek	Ruessei Kraok	Sambuor	Soea	Srah Reang	Ta Lam
		10207	10208	10209	10210	10211	10212	10213
Economic								
1	Compost fertilizer training							
2	Chemical and pesticide application training	1 training				2 training		
3	Vegetable growing training							
4	Mixed farming system training			2 training				
5	Natural rice cultivation practice							
6	Rice cultivation technique training	5 training					3 training	
7	Animal vaccination request		800 Head				735 Head	943 Head
8	Village veterinary training						1 training	
9	Animal raising training			2 training		2 training		
10	Chicken raising training	5 training						
11	Livestock feed producing training							
12	Cow raising training	5 training						
13	Rice seed request					1125 T		
14	Calf for raising request							10 Head
15	Fish raising training						1 training	
16	Road maintenance committee							
17			4000 m	2537 m	3600 m	7600 m		8000 m
18			5000 m	2200 m		9710 m	6000 m	
19				1 place	10 place	21 place	1 place	
20					1 place			
21			1 set					
22		22300 m		2500 m	1000 m	29015 m		
23		41080 m	7000 m	2500 m		30415 m		7650 m
24	Natural canal/water way rehabilitation	13500 m						
25				1900 m			1000 m	
26		1130 m						
27			6 place					3 place
28				12 place		2 place		
29		12460 m	300 m	12500 m		7360 m		6550 m
30								
31		15 place		7 place		2 place		
32								

District Data Book 2009: District Profile

No.	Project Name	Phnum Touch	Rohat Tuek	Ruessei Kraok	Sambuor	Soea	Srah Reang	Ta Lam
		10207	10208	10209	10210	10211	10212	10213
33								
34	Cash credit	4 person					575 family	200 family
35	Rice bank establish							
36	Livestock bank	50 Head						
37	Fish fingerling credit							
38	Saving group association strengthening							
Social								
1	Family planning	5 training		2 training				100 person
2	Antenatal care	0 None						
3	Reproductive health awareness education		4 training		1 training	12 training	1500 person	
4	Antenatal care service accessibility improvement							
5	Condom education	400 person	200 person	400 person	100 person	800 person	100 person	400 person
6	Reproductive health training for VHV			300 person				6 training
7	Sexual disease treatment needs			0 None			96 person	
8	HIV/AIDS awareness education	0 None	0 None	2 training		0 None		8 training
9	HIV/AIDS infected person assistance			0 None				
10	HIV/AIDS days celebration	1 person	6 person	7 person	2 person	5 person	1 person	2 person
11	Self-supported HIV/AIDS team formation							
12	Health/hygiene education for local people					2 training	450 person	
13	Nutrition awareness education			2 training		2 time		
14	Transmitted disease education and prevention						572 person	
15	Vitamin A provision campaign	0 None	0 None			0 None		
16	Smoking reduction through health education						572 person	
17	Transmitting disease prevention education							4 training
18	Sexial worker health education campaign			0 None				
19	Children immunization provision	3 training	75 person	2 training		2 time	2 training	2 training
20	Children and women vaccination							
21	Antenatal vaccination provision							
22	Health clinic service	0 None	0 None			0 None		
23	Health local service provision for women-children						156 person	12 Month

District Data Book 2009: District Profile

No.	Project Name	Phnum Touch	Rohat Tuek	Ruessei Kraok	Sambuor	Soea	Srah Reang	Ta Lam
		10207	10208	10209	10210	10211	10212	10213
24	Health network creation/strengthening							
25	Health consultation/treatment at home	130 person	81 person	1 person	68 person	48 person	83 person	31 person
26	Midwife strengthening/training							
27	Health center staff training	0 None	0 None			0 None		
28	VHV strengthening							
29	TBA training	0 None	0 None			0 None		
30	Tuberculosis treatment accessibility							6 Month
31	DOTS mobile implementation							
32	TB/leprosy patients searching	0 None	0 None			0 None		
33	Mosquito larvae removal treatment		1 time					
34	Health card for the poor	1 Time	1 time	1 bottle	1 Time	1 Time		1 Time
35	Health subsidiary fund for the poor		120 case	1200 case		1200 case	1 Time	
36	Disease treatment without service charge	120 case		150 case	120 case	120 case	120 case	120 case
37	Health center drug supply					0 None		
38	Health support committee meeting							
39	Maternal health care education							
40	Maternal health care service activation/creation			34 person				
41	Ferric tablet and Vitamin A distribution campaign							
42	Deworming of school children							
43	Iodized salt awareness training	0 None						
44	Latrine construction	450 toilet	200 toilet	10 toilet		65 toilet	405 toilet	200 toilet
45	Latrine construction at school				60 toilet	12 room		
46	Sanitation education			10 training				
47								1 building
48			1 building			1 building		
49					1 building			
50		20 place				13 well		
51						11 well		12 well
52						9 well		
53		3 place				2 Pond		
54	Literacy class							
55	School building/furniture					0 building		

District Data Book 2009: District Profile

No.	Project Name	Phnum Touch	Rohat Tuek	Ruessei Kraok	Sambuor	Soea	Srah Reang	Ta Lam
		10207	10208	10209	10210	10211	10212	10213
56	Junior high school construction				6 room			
57	School renovation	8 room				9 room		
58	School fence construction	3000 m						
59	Senior high school construction						6 room	
60	School yard earth elevation	5000 m3						
61	School building	10 room	22 room	20 room	9 room	10 room	6 room	
62	Kindergarten school construction/repair				12 room			3 room
63	Motivating pupil's parents for school enrollment							
64	Teacher/volunteer teacher need				12 person	6 person		
65	Poor pupils enrollment support						40 person	40 person
66	School materials support to poor pupils		52 person		33 person	30 person		
67	Scholarship provision to poor pupils	40 person			11 person	65 person		
68	Unintelligent children training to avoid school dropped					9 Month		100 person
69	Engine/car repairing skill training							
70	Electric equipment repair skill training							
71	School director/deputy strengthening							
72	Artificial limbs/handcart provision/repair			9 set				8 set
73	Emergency relief for the poor							
74	Elderly association formation/support	1 person	1 person		2 person	2 person		1 person
75	Elderly/children/disable protection association formation							
NREM								
1	Environmental awareness and law education	1 training	3 training		1 training	2 training	2 training	2 training
2	Fishery law education		3 training	2 training	1 training	2 training	2 training	2 training
3	Education on importance of the forests							
4	Environmental poster installation			4 piece		2 piece		
5	Education on the effect of polluted water							
6	Kravanh essence awareness dissemination							
7	NREM programme			2 training				
8	NREM strengthening				1 training			
9	Forestry protection poster setting up		1 piece					
10	Tree plantation project	2000 Tree						

District Data Book 2009: District Profile

No.	Project Name	Phnum Touch	Rohat Tuek	Ruessei Kraok	Sambuor	Soea	Srah Reang	Ta Lam
		10207	10208	10209	10210	10211	10212	10213
11	Flooded forest rehabilitation/planting							2 training
12	Illegal fishing prevention						2 person	
13	Strengthening fishery community				1 training			
14	Drainage system rehabilitation	1200 m						
15	Sewage culvert system construction/rehabilitation			8220 m		4 place		
16	Solving rubbish problems			2 training		2 training		
17	Waste dumping creation/improvement	1 place						
18	Environmental pollution reduction							
19	Family waste bin encouragement						2126 person	
20	Waste control measurement							
Administration and Security								
1	Civil registration encouragement				2 training		2 training	
2	CC capacity strengthening		2 training					
3	Conflict resolution training							
4	Village level capacity building		2 training					
5	Human rights and law training			2 training		2 training		1 training
6	Citizen education and conflict resolution facilitation							
7	Human rights committee meeting	0 Time	0 time	0 Time	0 Time	0 Time	0 Time	0 Time
8	Commune office construction/renovation	1 building			1 building	1 building	1 building	
9	Village office construction/renovation	2 place						
10	Minor construction work of commune office		886 m					300 m
11	Land law dissemination	1 training	1 training	2 training	2 training		2 training	1 training
12	Provision of land titles/certificates	8000 doc	100 doc		100 doc	2600 doc	500 doc	100 doc
13	Land conflict resolution committee strengthening							
14	People guard activities formation/strengthening			1 training		26 person		
15	Drug and related law education			0 person	2 training			
16	Gambling control/elimination activation					1 training		
17	Drug business/use prevention							
18	Abused/violated/illegal acts quelled activation			2 training				
19	Police post construction/renovation				1 building		1 building	

District Data Book 2009: District Profile

No.	Project Name	Phnum Touch	Rohat Tuek	Ruessei Kraok	Sambuor	Soea	Srah Reang	Ta Lam
		10207	10208	10209	10210	10211	10212	10213
20	Traffic accident prevention			2 training		2 training		
21	Law/regulation dissemination					2 training		
22	Human right and related law education				2 training			
23	Penal and civil law dissemination							
24	Traffic law and public order dissemination						2 training	
25	Wedding/family law dissemination							
Gender								
1	Gender mainstreaming concept training			12 training		2 training	2 training	
2	Gender mainstreaming in CIP				1 training			
3	Women role in development strengthening/dissemination		1 training	2 training		2 training		2 training
4	Gender mainstreaming among local people							
5	Gender concept/equity mainstreaming							
6	Gender mainstreaming in NREM							6 training
7	Scholarship provision to female pupil		39 person					
8	Women & Children FP strengthening				2 person		1 training	
9	Gender FP strengthening	1 training					2 training	
10	Women capacity building for social participation		2 training		1 training			
11	Woman and children's rights dissemination					2 training	2 training	
12	Women and men roles/rights dissemination							
13	Women international day organizing							
14	Children's international day celebration							
15	Women & children rights support activities							
16	Khmer woman tradition dissemination			2 training				
17	Women vocational training	1 training		2 training	1 training	2 training		
18	Tailor skill training							
19	Lady makeup/hair dressing skill training			2 training		2 training	1 training	
20	Law against domestic violence dissemination	1 training	2 training		2 training	2 training	2 training	1 training
21	Law against trafficking dissemination							2 training
22	Trafficking of women/children control activity strengthening			2 training	1 training	2 training		
23	Protection network for women and children dissemination							

District Data Book 2009: District Profile

No.	Project Name	Phnum Touch	Rohat Tuek	Ruessei Kraok	Sambuor	Soea	Srah Reang	Ta Lam
		10207	10208	10209	10210	10211	10212	10213
24	Trafficking information disseminations							
25	Sexual violence/harassment protection law dissemination			2 training				

Continue...

Continue...

No.	Project Name	Req.Project
		Total
Economic		
1	Compost fertilizer training	2
2	Chemical and pesticide application training	5
3	Vegetable growing training	2
4	Mixed farming system training	1
5	Natural rice cultivation practice	2
6	Rice cultivation technique training	5
7	Animal vaccination request	6
8	Village veterinary training	4
9	Animal raising training	5
10	Chicken raising training	1
11	Livestock feed producing training	1
12	Cow raising training	1
13	Rice seed request	2
14	Calf for raising request	2
15	Fish raising training	2
16	Road maintenance committee	1
17		10
18		7
19		8
20		3
21		1
22		6
23		10
24	Natural canal/water way rehabilitation	1
25		2
26		2
27		4

District Data Book 2009: District Profile

No.	Project Name	Req.Project
		Total
28		7
29		10
30		3
31		5
32		1
33		1
34	Cash credit	6
35	Rice bank establish	1
36	Livestock bank	1
37	Fish fingerling credit	1
38	Saving group association strengthening	1
Social		
1	Family planning	12
2	Antenatal care	3
3	Reproductive health awareness education	8
4	Antenatal care service accessibility improvement	1
5	Condom education	13
6	Reproductive health training for VHV	4
7	Sexual disease treatment needs	3
8	HIV/AIDS awareness education	39
9	HIV/AIDS infected person assistance	2
10	HIV/AIDS days celebration	13
11	Self-supported HIV/AIDS team formation	1
12	Health/hygiene education for local people	8
13	Nutrition awareness education	2
14	Transmitted disease education and prevention	2
15	Vitamin A provision campaign	9
16	Smoking reduction through health education	1
17	Transmitting disease prevention education	1
18	Sexial worker health education campaign	3
19	Children immunization provision	11
20	Children and women vaccination	1
21	Antenatal vaccination provision	1
22	Health clinic service	9
23	Health local service provision for women-children	2

District Data Book 2009: District Profile

No.	Project Name	Req.Project
		Total
24	Health network creation/strengthening	1
25	Health consultation/treatment at home	21
26	Midwife strengthening/training	3
27	Health center staff training	13
28	VHV strengthening	1
29	TBA training	12
30	Tuberculosis treatment accessibility	1
31	DOTS mobile implementation	2
32	TB/leprosy patients searching	31
33	Mosquito larvae removal treatment	1
34	Health card for the poor	20
35	Health subsidiary fund for the poor	8
36	Disease treatment without service charge	12
37	Health center drug supply	2
38	Health support committee meeting	1
39	Maternal health care education	1
40	Maternal health care service activation/creation	1
41	Ferric tablet and Vitamin A distribution campaign	2
42	Deworming of school children	2
43	Iodized salt awareness training	13
44	Latrine construction	12
45	Latrine construction at school	2
46	Sanitation education	3
47		2
48		2
49		1
50		3
51		3
52		1
53		3
54	Literacy class	1
55	School building/furniture	1
56	Junior high school construction	4
57	School renovation	5
58	School fence construction	2

District Data Book 2009: District Profile

No.	Project Name	Req.Project
		Total
59	Senior high school construction	1
60	School yard earth elevation	2
61	School building	12
62	Kindergarten school construction/repair	5
63	Motivating pupil's parents for school enrollment	1
64	Teacher/volunteer teacher need	2
65	Poor pupils enrollment support	4
66	School materials support to poor pupils	5
67	Scholarship provision to poor pupils	5
68	Unintelligent children training to avoid school dropped	2
69	Engine/car repairing skill training	1
70	Electric equipment repair skill training	1
71	School director/deputy strengthening	1
72	Artificial limbs/handcart provision/repair	8
73	Emergency relief for the poor	1
74	Elderly association formation/support	7
75	Elderly/children/disable protection association formation	1
NREM		
1	Environmental awareness and law education	11
2	Fishery law education	11
3	Education on importance of the forests	2
4	Environmental poster installation	3
5	Education on the effect of polluted water	2
6	Kravanh essence awareness dissemination	1
7	NREM programme	2
8	NREM strengthening	1
9	Forestry protection poster setting up	1
10	Tree plantation project	4
11	Flooded forest rehabilitation/planting	1
12	Illegal fishing prevention	5
13	Strengthening fishery community	1
14	Drainage system rehabilitation	1
15	Sewage culvert system construction/rehabilitation	2
16	Solving rubbish problems	2
17	Waste dumping creation/improvement	1

District Data Book 2009: District Profile

No.	Project Name	Req.Project
		Total
18	Environmental pollution reduction	1
19	Family waste bin encouragement	2
20	Waste control measurement	1
Administration and Security		
1	Civil registration encouragement	4
2	CC capacity strengthening	2
3	Conflict resolution training	1
4	Village level capacity building	1
5	Human rights and law training	3
6	Citizen education and conflict resolution facilitation	1
7	Human rights committee meeting	13
8	Commune office construction/renovation	7
9	Village office construction/renovation	3
10	Minor construction work of commune office	2
11	Land law dissemination	9
12	Provision of land titles/certificates	11
13	Land conflict resolution committee strengthening	2
14	People guard activities formation/strengthening	2
15	Drug and related law education	4
16	Gambling control/elimination activation	2
17	Drug business/use prevention	2
18	Abused/violated/illegal acts quelled activation	1
19	Police post construction/renovation	5
20	Traffic accident prevention	3
21	Law/regulation dissemination	4
22	Human right and related law education	1
23	Penal and civil law dissemination	2
24	Traffic law and public order dissemination	1
25	Wedding/family law dissemination	2
Gender		
1	Gender mainstreaming concept training	4
2	Gender mainstreaming in CIP	1
3	Women role in development strengthening/dissemination	6
4	Gender mainstreaming among local people	1
5	Gender concept/equity mainstreaming	1

District Data Book 2009: District Profile

No.	Project Name	Req.Project
		Total
6	Gender mainstreaming in NREM	1
7	Scholarship provision to female pupil	2
8	Women & Children FP strengthening	5
9	Gender FP strengthening	3
10	Women capacity building for social participation	2
11	Woman and children's rights dissemination	3
12	Women and men roles/rights dissemination	1
13	Women international day organizing	1
14	Children's international day celebration	1
15	Women & children rights support activities	1
16	Khmer woman tradition dissemination	1
17	Women vocational training	5
18	Tailor skill training	4
19	Lady makeup/hair dressing skill training	4
20	Law against domestic violence dissemination	12
21	Law against trafficking dissemination	4
22	Trafficking of women/children control activity strengthening	3
23	Protection network for women and children dissemination	1
24	Trafficking information disseminations	1
25	Sexual violence/harassment protection law dissemination	1

Source: CDPD – District Priority Matrix

8.2 Temporary Agreements by Commune, for 2009²

At the District Integration Workshop (DIW) the Supporters (donors, agencies, private donors, NGOs, etc.) identify which projects/activities they would like to support or they put forward their own projects to be implemented in a particular commune. Once there is agreement between Commune Councils and Supporters on specific projects a **Temporary Agreement** is signed by the commune and the Supporter to show their mutual commitment to the identified projects/activities.

It is important to keep in mind that such Temporary Agreements do not necessarily result in implementation.

8.2.1 Temporary Agreements for 2009 as per DIW 2008 for Commune: Banteay Neang

Commune GIS	Commune	Temporary Agreements				Supporter	Funding Source	Listed in CIP befor DIW
		Project Name	Quantity	Unit	Est.Cost (K.Riels)			
Economic								
10201	Banteay Neang	Natural rice cultivation practice	1	demo	480	Department of Agriculture Forestry and Fisheries	PIF	✓
10201	Banteay Neang	Micro credit	99	family	54390	LOUSINA		□
10201	Banteay Neang	Compost fertilizer training	1	training	1000	Department of Agriculture Forestry and Fisheries	PIF	✓
10201	Banteay Neang	Animal vaccination request	1000	Head	880	Department of Agriculture Forestry and Fisheries	PIF	✓
10201	Banteay Neang	Village veterinary training	17	person	544	Department of Agriculture Forestry and Fisheries	PIF	✓
10201	Banteay Neang	Electricity supply	1	set	1470	Department of Health		□
10201	Banteay Neang	Animal raising training	1	training	320	Department of Agriculture Forestry and Fisheries	PIF	✓
Social								
10201	Banteay Neang	Artificial limbs/handcart provision/repair	13	set	1040	Jesuit Service Cambodia		✓
10201	Banteay Neang	Environmental poster installation	12	Month	60000	Department of Health	PIF	✓
10201	Banteay Neang	Health card for the poor	1	time	40	Partners for Development		✓
10201	Banteay Neang	Health subsidiary fund for the poor	1200	case	4800	Partners for Development		✓
10201	Banteay Neang	Disease treatment without service charge	100	case	14000	Partners for Development		✓
10201	Banteay Neang	HIV/AIDS infected person assistance	10	person	64	Partners for Development		✓
10201	Banteay Neang	Sexial worker health education	13	person	327	Partners for Development		✓

² Not all the data from the CDPD has been translated to English, this has resulted in some cells in the TA tables being blank.

District Data Book 2009: District Profile

Commune GIS	Commune	Temporary Agreements				Supporter	Funding Source	Listed in CIP before DIW
		Project Name	Quantity	Unit	Est.Cost (K.Riels)			
		campaign						
10201	Banteay Neang	Condom education	26	person	604	Tham Yeatra		✓
10201	Banteay Neang	HIV/AIDS days celebration	107	person	1592	Tham Yeatra		✓
10201	Banteay Neang	HIV/AIDS awareness education	6	Time	6792	Reproductive and Child Health Alliance		✓
10201	Banteay Neang	Health consultation/treatment at home	179	person	239	Tham Yeatra		✓
10201	Banteay Neang	Health center staff training	4	Time	128	Reproductive and Child Health Alliance		✓
10201	Banteay Neang	Electric equipment repair skill training	4	training	1232	Khmer Youth Association		✓
10201	Banteay Neang	Elderly association formation/support	2	place	1176	Tham Yeatra		✓
10201	Banteay Neang	Health center drug supply	4	training	112	Reproductive and Child Health Alliance		✓
10201	Banteay Neang	Patient transportation means support	655	person	9168	LOUSINA		□
10201	Banteay Neang	Disease consultation services	12	Month	16272	Department of Health		□
10201	Banteay Neang	DSA	7952000	Riels	7952	Department of Health		□
10201	Banteay Neang	Provide stationary, printing, medical facility and medicine	3	time	3756	Department of Health		□
10201	Banteay Neang	TB/leprosy patients searching	12	Time	600	Reproductive and Child Health Alliance		✓
10201	Banteay Neang	Compost fertilizer training	3	training	6792	Reproductive and Child Health Alliance		✓
10201	Banteay Neang	Poor student scholarship	2	person	28684	LOUSINA		□
10201	Banteay Neang	TB/leprosy patients searching	4	training	3120	Reproductive and Child Health Alliance		✓
10201	Banteay Neang	TB/leprosy patients searching	4	training	180	Reproductive and Child Health Alliance		✓
10201	Banteay Neang	Vitamin A provision campaign	2	Time	160	Reproductive and Child Health Alliance		✓
10201	Banteay Neang	Health clinic service	2	Time	272	Reproductive and Child Health Alliance		✓
10201	Banteay Neang	TB/leprosy patients searching	48	Time	768	Reproductive and Child Health Alliance		✓
10201	Banteay Neang	TB/leprosy patients searching	12	Time	600	Reproductive and Child Health Alliance		✓

Commune GIS	Commune	Temporary Agreements				Supporter	Funding Source	Listed in CIP before DIW
		Project Name	Quantity	Unit	Est.Cost (K.Riels)			
10201	Banteay Neang	HIV/AIDS awareness education	3	training	1112	Reproductive and Child Health Alliance		✓
10201	Banteay Neang	TBA training	4	Time	1728	Reproductive and Child Health Alliance		✓
10201	Banteay Neang	Provide fuel and oil	1	time	4590	Department of Health		□
NREM								
10201	Banteay Neang	Environmental education billboard installation	2	piece	2400	Department of Environment		□
Administration and Security								
10201	Banteay Neang	Human rights committee meeting	1	time	800	Partners for Development		✓
Gender								
10201	Banteay Neang	Human right support committee training	1	training	220	LOUSINA		□
10201	Banteay Neang	Women & Children FP strengthening	1	training	76	Department of Women	PIF	✓
10201	Banteay Neang	Law against trafficking dissemination	1	training	520	Department of Women	PIF	✓

8.2.2 Temporary Agreements for 2009 as per DIW 2008 for Commune: Bat Trang

Commune GIS	Commune	Temporary Agreements				Supporter	Funding Source	Listed in CIP befor DIW
		Project Name	Quantity	Unit	Est.Cost (K.Riels)			
Economic								
10202	Bat Trang	Natural rice cultivation practice	1	training	480	Department of Agriculture Forestry and Fisheries	PIF	✓
10202	Bat Trang	Compost fertilizer training	1	training	400	Department of Agriculture Forestry and Fisheries	PIF	✓
10202	Bat Trang	Animal vaccination request	200	Head	176	Department of Agriculture Forestry and Fisheries	PIF	✓
10202	Bat Trang	Village veterinary training	11	person	352	Department of Agriculture Forestry and Fisheries	PIF	✓
10202	Bat Trang	Animal raising training	1	training	320	Department of Agriculture Forestry and Fisheries	PIF	✓
10202	Bat Trang	Livestock feed producing training	1	training	1200	Department of Agriculture	PIF	✓

District Data Book 2009: District Profile

Commune GIS	Commune	Temporary Agreements				Supporter	Funding Source	Listed in CIP before DIW
		Project Name	Quantity	Unit	Est.Cost (K.Riels)			
						Forestry and Fisheries		
Social								
10202	Bat Trang	Disease treatment without service charge	110	case	15400	Partners for Development		✓
10202	Bat Trang	Literacy class	1	class	1200	Department of Education Youth and Sports	PIF	✓
10202	Bat Trang	Artificial limbs/handcart provision/repair	5	set	4000	Jesuit Service Cambodia		✓
10202	Bat Trang	Health consultation/treatment at home	91	person	239	Tham Yeatra		✓
10202	Bat Trang	Condom education	26	person	604	Tham Yeatra		✓
10202	Bat Trang	Budget support for children	1	person	1028	Enfants Du Mekong		□
10202	Bat Trang	TB/leprosy patients searching	12	Time	600	Reproductive and Child Health Alliance		✓
10202	Bat Trang	Nutrition support	4	person	2880	Krousar Thmey		□
10202	Bat Trang	Support poor children to school	11	person	2200	Krousar Thmey		□
10202	Bat Trang	Vitamin A provision campaign	11	Time	160	Reproductive and Child Health Alliance		✓
10202	Bat Trang	HIV/AIDS days celebration	107	person	1592	Tham Yeatra		✓
10202	Bat Trang	TB/leprosy patients searching	11	Time	768	Reproductive and Child Health Alliance		✓
10202	Bat Trang	Health card for the poor	11	village	40	Partners for Development		✓
10202	Bat Trang	Health/hygiene education for local people	3	Time	2264	Reproductive and Child Health Alliance		✓
10202	Bat Trang	TBA training	4	Time	1024	Reproductive and Child Health Alliance		✓
10202	Bat Trang	HIV/AIDS awareness education	6	Time	3912	Reproductive and Child Health Alliance		✓
10202	Bat Trang	Emergency relief for the poor	1	training	2572	Department of Social and Veteran Affairs and Youth Rehabilitation	PIF	✓
10202	Bat Trang	Health clinic service	2	Time	272	Reproductive and Child Health Alliance		✓
Administration and Security								
10202	Bat Trang	Provision of land titles/certificates	15	doc	1764	Department of Land Management, Urban Planning &	PIF	✓

Commune GIS	Commune	Temporary Agreements				Supporter	Funding Source	Listed in CIP before DIW
		Project Name	Quantity	Unit	Est.Cost (K.Riels)			
						Construction		
10202	Bat Trang	Human rights committee meeting	11	village	800	Partners for Development		✓
10202	Bat Trang	Drug and related law education	2	training	852	Department of Social and Veteran Affairs and Youth Rehabilitation	PIF	✓
Gender								
10202	Bat Trang	Woman and children's rights dissemination	1	training	2572	Department of Social and Veteran Affairs and Youth Rehabilitation	PIF	✓

8.2.3 Temporary Agreements for 2009 as per DIW 2008 for Commune: Chamnaom

Commune GIS	Commune	Temporary Agreements				Supporter	Funding Source	Listed in CIP befor DIW
		Project Name	Quantity	Unit	Est.Cost (K.Riels)			
Economic								
10203	Chamnaom	Micro credit	113	family	28155	LOUSINA		<input type="checkbox"/>
10203	Chamnaom	Self help group	10	person	2400	Ockenden International		<input type="checkbox"/>
10203	Chamnaom	Home garden	10	person	2000	Ockenden International		<input type="checkbox"/>
10203	Chamnaom	Cow bank	10	person	6400	Ockenden International		<input type="checkbox"/>
10203	Chamnaom	Vegetable growing training	1	training	400	Department of Agriculture Forestry and Fisheries	PIF	<input checked="" type="checkbox"/>
10203	Chamnaom	Chemical and pesticide application training	1	training	400	Department of Agriculture Forestry and Fisheries	PIF	<input checked="" type="checkbox"/>
10203	Chamnaom	Culvert construct	2	piece	9600	Department of Rural Development	PIF	<input checked="" type="checkbox"/>
Social								
10203	Chamnaom	Visit by house	20	Time	720	Khmer Youth Association		<input type="checkbox"/>
10203	Chamnaom	Artificial limbs/handcart provision/repair	8	set	640	Jesuit Service Cambodia		<input checked="" type="checkbox"/>
10203	Chamnaom	Transfer system support	12	Time	240	Khmer Youth Association		<input type="checkbox"/>
10203	Chamnaom	Volleyball matching	1	Time	2280	Khmer Youth Association		<input type="checkbox"/>
10203	Chamnaom	Art performance within community	1	Time	480	Khmer Youth Association		<input type="checkbox"/>
10203	Chamnaom		1	Time	440	Khmer Youth Association		<input type="checkbox"/>

District Data Book 2009: District Profile

Commune GIS	Commune	Temporary Agreements				Supporter	Funding Source	Listed in CIP before DIW
		Project Name	Quantity	Unit	Est.Cost (K.Riels)			
10203	Chamnaom	Workshop on teacher and parent	1	Time	940	Khmer Youth Association		<input type="checkbox"/>
10203	Chamnaom		56	Time	2086	Khmer Youth Association		<input type="checkbox"/>
10203	Chamnaom	Condom education	26	person	604	Tham Yeatra		✓
10203	Chamnaom	Welcome to old students	22	Time	792	Khmer Youth Association		<input type="checkbox"/>
10203	Chamnaom	System of pharmacy management in health center	12	Month	284	Department of Health		<input type="checkbox"/>
10203	Chamnaom	Community health	12	Month	7032	Department of Health		<input type="checkbox"/>
10203	Chamnaom	Spread disease protection of TB-AIDs	12	Month	4880	Department of Health		<input type="checkbox"/>
10203	Chamnaom	Child care	12	Month	544	Department of Health		<input type="checkbox"/>
10203	Chamnaom	Youth training	4	Time	3084	Khmer Youth Association		<input type="checkbox"/>
10203	Chamnaom	TB/leprosy patients searching	12	Time	680	Reproductive and Child Health Alliance		✓
10203	Chamnaom	TB/leprosy patients searching	4	Time	112	Reproductive and Child Health Alliance		✓
10203	Chamnaom	TB/leprosy patients searching	1	Time	3120	Reproductive and Child Health Alliance		✓
10203	Chamnaom	Health center staff training	4	Time	868	Reproductive and Child Health Alliance		✓
10203	Chamnaom	Health center staff training	4	Time	212	Reproductive and Child Health Alliance		✓
10203	Chamnaom	Vitamin A provision campaign	2	Time	160	Reproductive and Child Health Alliance		✓
10203	Chamnaom	Health clinic service	2	Time	272	Reproductive and Child Health Alliance		✓
10203	Chamnaom	Health consultation/treatment at home	91	person	239	Tham Yeatra		✓
10203	Chamnaom	TB/leprosy patients searching	48	Time	768	Reproductive and Child Health Alliance		✓
10203	Chamnaom	Mother care	12	Month	6136	Department of Health		<input type="checkbox"/>
10203	Chamnaom	TBA training	4	Time	896	Reproductive and Child Health Alliance		✓
10203	Chamnaom	HIV/AIDS awareness education	6	Time	732	Reproductive and Child Health Alliance		✓
10203	Chamnaom	Human rights committee meeting	19	village	800	Partners for Development		✓
10203	Chamnaom	Health card for the poor	19	village	40	Partners for Development		✓

Commune GIS	Commune	Temporary Agreements				Supporter	Funding Source	Listed in CIP before DIW
		Project Name	Quantity	Unit	Est.Cost (K.Riels)			
10203	Chamnaom	Disease treatment without service charge	50	case	7000	Partners for Development		✓
10203	Chamnaom	HIV/AIDS days celebration	107	person	1292	Tham Yeatra		✓
10203	Chamnaom	HIV/AIDS awareness education	1	Time	3028	Reproductive and Child Health Alliance		✓
Gender								
10203	Chamnaom	Human right support committee training in community	1	training	286	LOUSINA		□

8.2.4 Temporary Agreements for 2009 as per DIW 2008 for Commune: Kouk Ballangk

Commune GIS	Commune	Temporary Agreements				Supporter	Funding Source	Listed in CIP before DIW
		Project Name	Quantity	Unit	Est.Cost (K.Riels)			
Economic								
10204	Kouk Ballangk	Training on marketing and small business	1	training	788	Village Support Group		<input type="checkbox"/>
10204	Kouk Ballangk	Agricultural sustainability	6	family	955	LOUSINA		<input type="checkbox"/>
10204	Kouk Ballangk	Livestock raising group formation	1	training	1056	Village Support Group		<input type="checkbox"/>
10204	Kouk Ballangk	Saving group association strengthening	50	family	12000	Khmer Farmer Development Association		<input checked="" type="checkbox"/>
10204	Kouk Ballangk	Rice bank	18	T	38800	Khmer Farmer Development Association		<input type="checkbox"/>
10204	Kouk Ballangk	Micro credit	161	family	91310	LOUSINA		<input type="checkbox"/>
Social								
10204	Kouk Ballangk	Latrine construction	15	toilet	3600	Khmer Farmer Development Association		<input checked="" type="checkbox"/>
10204	Kouk Ballangk	Mother care	12	Month	6136	Department of Health		<input type="checkbox"/>
10204	Kouk	Child care	12	Month	544	Department of Health		<input type="checkbox"/>

District Data Book 2009: District Profile

Commune GIS	Commune	Temporary Agreements				Supporter	Funding Source	Listed in CIP before DIW
		Project Name	Quantity	Unit	Est.Cost (K.Riels)			
	Ballangk							
10204	Kouk Ballangk	Spread disease protection of TB-AIDs	12	Month	4880	Department of Health		<input type="checkbox"/>
10204	Kouk Ballangk	Condom education	26	person	604	Tham Yeatra		✓
10204	Kouk Ballangk	Monitor handicap's cart	1	set	80	Jesuit Service Cambodia		<input type="checkbox"/>
10204	Kouk Ballangk	System of pharmacy management in health center	12	Month	284	Department of Health		<input type="checkbox"/>
10204	Kouk Ballangk	Welcome to old students	33	Time	1188	Khmer Youth Association		<input type="checkbox"/>
10204	Kouk Ballangk	Visit by house	30	Time	1080	Khmer Youth Association		<input type="checkbox"/>
10204	Kouk Ballangk		84	Time	3024	Khmer Youth Association		<input type="checkbox"/>
10204	Kouk Ballangk	School materials support to poor pupils	3	person	1436	Enfants Du Mekong		✓
10204	Kouk Ballangk	Community health	12	Month	3072	Department of Health		<input type="checkbox"/>
10204	Kouk Ballangk	HIV/AIDS days celebration	107	person	1292	Tham Yeatra		✓
10204	Kouk Ballangk	Disease treatment without service charge	70	case	9800	Partners for Development		✓
10204	Kouk Ballangk	Health card for the poor	8	village	40	Partners for Development		✓
10204	Kouk Ballangk		4	Time	172	Reproductive and Child Health Alliance		<input type="checkbox"/>
10204	Kouk Ballangk	Health consultation/treatment at home	91	person	239	Tham Yeatra		✓
NREM								
10204	Kouk Ballangk	Support community fishery (capacity building; technical and financial)	1	training	736	Village Support Group		<input type="checkbox"/>
10204	Kouk Ballangk	Training on natural resource management	1	training	800	Village Support Group		<input type="checkbox"/>

Commune GIS	Commune	Temporary Agreements				Supporter	Funding Source	Listed in CIP before DIW
		Project Name	Quantity	Unit	Est.Cost (K.Riels)			
Administration and Security								
10204	Kouk Ballangk	Human rights committee meeting	8	village	800	Partners for Development		✓
10204	Kouk Ballangk	Conflict resolution training	1	training	788	Village Support Group		<input type="checkbox"/>
10204	Kouk Ballangk	Community forum	6	training	2760	Village Support Group		<input type="checkbox"/>
10204	Kouk Ballangk	Training on planning and advocacy	15	training	2853	Village Support Group		<input type="checkbox"/>
10204	Kouk Ballangk	Training on decentralization and public services	1	training	600	Association for Development and Human Rights of Cambodia		<input type="checkbox"/>
Gender								
10204	Kouk Ballangk	Training on domestic violence	2	training	1000	Association for Development and Human Rights of Cambodia		<input type="checkbox"/>
10204	Kouk Ballangk	Training on woman dissemination	2	training	480	Association for Development and Human Rights of Cambodia		<input type="checkbox"/>

8.2.5 Temporary Agreements for 2009 as per DIW 2008 for Commune: Koy Maeng

Commune GIS	Commune	Temporary Agreements				Supporter	Funding Source	Listed in CIP befor DIW
		Project Name	Quantity	Unit	Est.Cost (K.Riels)			
Economic								
10205	Koy Maeng	Rice cultivation technique training	1	training	400	Department of Agriculture Forestry and Fisheries	PIF	✓
10205	Koy Maeng	Training on marketing	1	training	788	Village Support Group		☐
10205	Koy Maeng	Livestock raising group formation	1	training	1056	Village Support Group		☐
10205	Koy Maeng	Animal raising training	2	training	640	Department of Agriculture Forestry and Fisheries	PIF	✓

District Data Book 2009: District Profile

Commune GIS	Commune	Temporary Agreements				Supporter	Funding Source	Listed in CIP befor DIW
		Project Name	Quantity	Unit	Est.Cost (K.Riels)			
10205	Koy Maeng	Village veterinary training	9	person	288	Department of Agriculture Forestry and Fisheries	PIF	✓
10205	Koy Maeng	Animal vaccination request	250	Head	220	Department of Agriculture Forestry and Fisheries	PIF	✓
10205	Koy Maeng	Vegetable growing training	1	training	400	Department of Agriculture Forestry and Fisheries	PIF	✓
10205	Koy Maeng	Support community fishery (capacity building; technical and financial)	1	Fishing Community	9914	Village Support Group		□
Social								
10205	Koy Maeng	Elderly association formation/support	2	person	1176	Tham Yeatra		✓
10205	Koy Maeng	Health consultation/treatment at home	91	person	239	Tham Yeatra		✓
10205	Koy Maeng	Artificial limbs/handcart provision/repair	2	set	160	Jesuit Service Cambodia		✓
10205	Koy Maeng	Poor pupils enrollment support	3	person	4080	Enfants Du Mekong		✓
10205	Koy Maeng	Disease treatment without service charge	120	case	16800	Partners for Development		✓
10205	Koy Maeng	Youth forum	1	Time	200	Khmer Youth Association		□
10205	Koy Maeng	Study tour	1	Time	1400	Khmer Youth Association		□
10205	Koy Maeng	Youth training	1	Time	1584	Khmer Youth Association		□
10205	Koy Maeng	System of pharmacy management in health center	12	Month	284	Department of Health		□
10205	Koy Maeng	Community health	12	Month	2976	Department of Health		□
10205	Koy Maeng	Spread disease protection of TB-AIDs	12	Month	3428	Department of Health		□
10205	Koy Maeng	Child care	12	Month	1712	Department of Health		□
10205	Koy	Mother care	12	Month	6136	Department of Health		□

District Data Book 2009: District Profile

Commune GIS	Commune	Temporary Agreements				Supporter	Funding Source	Listed in CIP befor DIW
		Project Name	Quantity	Unit	Est.Cost (K.Riels)			
	Maeng							
10205	Koy Maeng	Build library	1	building	101136	Enfants Du Mekong		<input type="checkbox"/>
10205	Koy Maeng		1	training	272	Reproductive and Child Health Alliance		<input type="checkbox"/>
10205	Koy Maeng		4	Time	172	Reproductive and Child Health Alliance		<input type="checkbox"/>
10205	Koy Maeng	Refresher training to supporting group and villager on breathy irritate	1	training	1280	Reproductive and Child Health Alliance		<input type="checkbox"/>
10205	Koy Maeng		1	training	112	Reproductive and Child Health Alliance		<input type="checkbox"/>
10205	Koy Maeng		2	Time	160	Reproductive and Child Health Alliance		<input type="checkbox"/>
10205	Koy Maeng		1	training	272	Reproductive and Child Health Alliance		<input type="checkbox"/>
10205	Koy Maeng	HIV/AIDS days celebration	107	person	1292	Tham Yeatra		✓
10205	Koy Maeng		48	Time	768	Reproductive and Child Health Alliance		<input type="checkbox"/>
10205	Koy Maeng	Condom education	26	person	604	Tham Yeatra		✓
10205	Koy Maeng		12	Time	600	Reproductive and Child Health Alliance		<input type="checkbox"/>
10205	Koy Maeng		6	Time	2976	Reproductive and Child Health Alliance		<input type="checkbox"/>
10205	Koy Maeng		1	training	868	Reproductive and Child Health Alliance		<input type="checkbox"/>
10205	Koy Maeng		1	training	1625	Reproductive and Child Health Alliance		<input type="checkbox"/>
10205	Koy Maeng		1	training	1328	Reproductive and Child Health Alliance		<input type="checkbox"/>
10205	Koy Maeng	Health card for the poor	1	time	40	Partners for Development		✓
10205	Koy		1	training	180	Reproductive and Child		<input type="checkbox"/>

Commune GIS	Commune	Temporary Agreements				Supporter	Funding Source	Listed in CIP before DIW
		Project Name	Quantity	Unit	Est.Cost (K.Riels)			
	Maeng					Health Alliance		
NREM								
10205	Koy Maeng	Training on natural resource management	1	training	800	Village Support Group		<input type="checkbox"/>
Administration and Security								
10205	Koy Maeng	Human rights committee meeting	1	time	800	Partners for Development		✓
10205	Koy Maeng	Conflict resolution training	1	training	788	Village Support Group		<input type="checkbox"/>

8.2.6 Temporary Agreements for 2009 as per DIW 2008 for Commune: Ou Prasat

Commune GIS	Commune	Temporary Agreements				Supporter	Funding Source	Listed in CIP befor DIW
		Project Name	Quantity	Unit	Est.Cost (K.Riels)			
Economic								
10206	Ou Prasat	Strengthen micro credit	47	family	17194	LOUSINA		<input type="checkbox"/>
Social								
10206	Ou Prasat		56	Time	2086	Khmer Youth Association		<input type="checkbox"/>
10206	Ou Prasat	Health consultation/treatment at home	91	person	239	Tham Yeatra		✓
10206	Ou Prasat	Monitor handicap's cart	7	set	560	Jesuit Service Cambodia		<input type="checkbox"/>
10206	Ou Prasat	Scholarship provision to poor pupils	4	person	1028	Enfants Du Mekong		✓
10206	Ou Prasat	Transfer system support	12	Time	240	Khmer Youth Association		<input type="checkbox"/>
10206	Ou Prasat	Reproductive health awareness education	48	training	40	Khmer Youth Association		✓
10206	Ou Prasat	Youth learning center support	1	place	2200	Khmer Youth Association		<input type="checkbox"/>
10206	Ou Prasat	Community art performance	1	Time	480	Khmer Youth Association		<input type="checkbox"/>
10206	Ou Prasat	HIV/AIDS days celebration	107	person	1292	Tham Yeatra		✓
10206	Ou Prasat	Training	1	Time	1584	Khmer Youth Association		<input type="checkbox"/>
10206	Ou Prasat	Condom education	26	person	604	Tham Yeatra		✓
10206	Ou Prasat	Visit by house	20	Time	720	Khmer Youth Association		<input type="checkbox"/>
10206	Ou Prasat	Welcome to old students	22	Time	792	Khmer Youth Association		<input type="checkbox"/>
10206	Ou Prasat	System of pharmacy management in	12	Month	284	Department of Health		<input type="checkbox"/>

District Data Book 2009: District Profile

Commune GIS	Commune	Temporary Agreements				Supporter	Funding Source	Listed in CIP befor DIW
		Project Name	Quantity	Unit	Est.Cost (K.Riels)			
		health center						
10206	Ou Prasat	Community health	12	Month	4920	Department of Health		<input type="checkbox"/>
10206	Ou Prasat	Spread disease protection of TB-AIDs	12	Month	4028	Department of Health		<input type="checkbox"/>
10206	Ou Prasat	Child care	12	Month	544	Department of Health		<input type="checkbox"/>
10206	Ou Prasat	Mother care	12	Month	6136	Department of Health		<input type="checkbox"/>
10206	Ou Prasat		1	Time	440	Khmer Youth Association		<input type="checkbox"/>
10206	Ou Prasat		1	training	2488	Reproductive and Child Health Alliance		<input type="checkbox"/>
10206	Ou Prasat	School building with 5 rooms construction	5	room	167276	LOUSINA		<input type="checkbox"/>
10206	Ou Prasat	HIV/AIDS education program	2	training	280	LOUSINA		<input type="checkbox"/>
10206	Ou Prasat		1	training	112	Reproductive and Child Health Alliance		<input type="checkbox"/>
10206	Ou Prasat		2	Time	160	Reproductive and Child Health Alliance		<input type="checkbox"/>
10206	Ou Prasat		1	training	272	Reproductive and Child Health Alliance		<input type="checkbox"/>
10206	Ou Prasat		1	training	180	Reproductive and Child Health Alliance		<input type="checkbox"/>
10206	Ou Prasat	Elderly/children/disable protection association formation	2	person	1176	Tham Yeatra		✓
10206	Ou Prasat		12	Time	600	Reproductive and Child Health Alliance		<input type="checkbox"/>
10206	Ou Prasat		4	Time	172	Reproductive and Child Health Alliance		<input type="checkbox"/>
10206	Ou Prasat		6	Time	4920	Reproductive and Child Health Alliance		<input type="checkbox"/>
10206	Ou Prasat		1	training	868	Reproductive and Child Health Alliance		<input type="checkbox"/>
10206	Ou Prasat		1	training	1392	Reproductive and Child Health Alliance		<input type="checkbox"/>
10206	Ou Prasat		1	training	1216	Reproductive and Child Health Alliance		<input type="checkbox"/>
10206	Ou Prasat	Health card for the poor	1	time	40	CFDS		✓

Commune GIS	Commune	Temporary Agreements				Supporter	Funding Source	Listed in CIP before DIW
		Project Name	Quantity	Unit	Est.Cost (K.Riels)			
10206	Ou Prasat	Disease treatment without service charge	150	case	21000	CFDS		✓
10206	Ou Prasat		48	Time	768	Reproductive and Child Health Alliance		□
Administration and Security								
10206	Ou Prasat	Human rights committee meeting	1	time	800	CFDS		✓
Gender								
10206	Ou Prasat	Human right support committee training in community	2	day	143	LOUSINA		□
10206	Ou Prasat	Law against trafficking dissemination	1	training	520	Department of Women	PIF	✓
10206	Ou Prasat	Gender concept/equity mainstreaming	1	training	76	Department of Women	PIF	✓

8.2.7 Temporary Agreements for 2009 as per DIW 2008 for Commune: Phnum Touch

Commune GIS	Commune	Temporary Agreements				Supporter	Funding Source	Listed in CIP befor DIW
		Project Name	Quantity	Unit	Est.Cost (K.Riels)			
Economic								
10207	Phnum Touch	Agricultural sustainability	4	family	712	LOUSINA		<input type="checkbox"/>
10207	Phnum Touch	Phnom Touch PHA support group/credit group	10	Team	13600	Tham Yeatra		<input type="checkbox"/>
10207	Phnum Touch	Strengthen micro credit	115	family	29856	LOUSINA		<input type="checkbox"/>
10207	Phnum Touch	Rice cultivation technique training	1	training	400	Department of Agriculture Forestry and Fisheries	PIF	<input checked="" type="checkbox"/>
Social								
10207	Phnum Touch	Community health	12	Month	3480	Department of Health		<input type="checkbox"/>
10207	Phnum Touch	System of phamacy management in health center	12	Month	284	Department of Health		<input type="checkbox"/>
10207	Phnum Touch	Welcome to old students	22	Time	792	Khmer Youth Association		<input type="checkbox"/>

District Data Book 2009: District Profile

Commune GIS	Commune	Temporary Agreements				Supporter	Funding Source	Listed in CIP before DIW
		Project Name	Quantity	Unit	Est.Cost (K.Riels)			
10207	Phnum Touch	Visit by house	20	Time	720	Khmer Youth Association		<input type="checkbox"/>
10207	Phnum Touch	Spread disease protection of TB-AIDs	12	Month	4028	Department of Health		<input type="checkbox"/>
10207	Phnum Touch	Child care	12	Month	544	Department of Health		<input type="checkbox"/>
10207	Phnum Touch	Chile fund support	3	person	4080	Enfants Du Mekong		<input type="checkbox"/>
10207	Phnum Touch	Youth training	4	Time	1232	Khmer Youth Association		<input type="checkbox"/>
10207	Phnum Touch		10	Time	440	Khmer Youth Association		<input type="checkbox"/>
10207	Phnum Touch	Gender FP strengthening	12	Month	6136	Department of Health	PIF	✓
10207	Phnum Touch	Art performance within community	1	Time	480	Khmer Youth Association		<input type="checkbox"/>
10207	Phnum Touch	Youth workshop	1	Time	680	Khmer Youth Association		<input type="checkbox"/>
10207	Phnum Touch	International Youth Day	1	Time	5520	Khmer Youth Association		<input type="checkbox"/>
10207	Phnum Touch	Transfer system support	12	Time	240	Khmer Youth Association		<input type="checkbox"/>
10207	Phnum Touch		56	Time	2086	Khmer Youth Association		<input type="checkbox"/>
10207	Phnum Touch	Supporting and dispatching patient to hospital	235	family	1432	LOUSINA		<input type="checkbox"/>
10207	Phnum Touch	Health consultation/treatment at home	91	person	239	Tham Yeatra		✓
10207	Phnum Touch		4	Time	172	Reproductive and Child Health Alliance		<input type="checkbox"/>
10207	Phnum Touch	Elderly association formation/support	2	person	1176	Tham Yeatra		✓
10207	Phnum Touch	HIV/AIDS days celebration	107	person	1292	Tham Yeatra		✓

District Data Book 2009: District Profile

Commune GIS	Commune	Temporary Agreements				Supporter	Funding Source	Listed in CIP before DIW
		Project Name	Quantity	Unit	Est.Cost (K.Riels)			
10207	Phnum Touch	Condom education	26	person	604	Tham Yeatra		✓
10207	Phnum Touch	Disease treatment without service charge	120	case	16800	CFDS		✓
10207	Phnum Touch	Health card for the poor	1	Time	40	CFDS		✓
10207	Phnum Touch		4	Time	172	Reproductive and Child Health Alliance		□
10207	Phnum Touch	Monitor handicap's cart	5	set	400	Jesuit Service Cambodia		□
10207	Phnum Touch	Support furniture for secondary school	1	set	3200	LOUSINA		□
NREM								
10207	Phnum Touch	Waste dumping creation/improvement	1	place	536	Department of Environment	PIF	✓
Administration and Security								
10207	Phnum Touch	Human rights committee meeting	1	training	800	CFDS		✓
Gender								
10207	Phnum Touch	Human right support committee training in community	9	person	100	LOUSINA		□
10207	Phnum Touch	Children and women focal point in CIP	1	training	76	Department of Women		□
10207	Phnum Touch	Training on human right and law	2	training	200	Cambodian League for the Promotion and Defense of H.R		□
10207	Phnum Touch	Law against domestic violence dissemination	1	training	460	Department of Women	PIF	✓
10207	Phnum Touch	Gender	64	family	26664	LOUSINA		□

8.2.8 Temporary Agreements for 2009 as per DIW 2008 for Commune: Rohat Tuek

Commune GIS	Commune	Temporary Agreements				Supporter	Funding Source	Listed in CIP before DIW
		Project Name	Quantity	Unit	Est.Cost (K.Riels)			
Economic								
10208	Rohat Tuek	Animal vaccination request	400	Head	3520	Department of Agriculture Forestry and Fisheries	PIF	✓
Social								
10208	Rohat Tuek	School materials support to poor pupils	3	person	4080	Enfants Du Mekong		✓
10208	Rohat Tuek	Child care	12	Month	544	Department of Health		□
10208	Rohat Tuek	Spread disease protection of TB-AIDs	12	Month	3928	Department of Health		□
10208	Rohat Tuek	Community health	12	Month	4896	Department of Health		□
10208	Rohat Tuek	System of pharmacy management in health center	12	Month	284	Department of Health		□
10208	Rohat Tuek	Welcome to old students	22	Time	792	Khmer Youth Association		□
10208	Rohat Tuek	Visit by house	20	Time	720	Khmer Youth Association		□
10208	Rohat Tuek		56	Time	2086	Khmer Youth Association		□
10208	Rohat Tuek	Training	4	Time	1232	Khmer Youth Association		□
10208	Rohat Tuek		1	Time	440	Khmer Youth Association		□
10208	Rohat Tuek	Mother care	12	Month	6136	Department of Health		□
10208	Rohat Tuek	Transfer system support	12	Time	240	Khmer Youth Association		□
10208	Rohat Tuek		4	Time	172	Reproductive and Child Health Alliance		□
10208	Rohat Tuek	Monitor handicap's cart	7	set	560	Jesuit Service Cambodia		□

Commune GIS	Commune	Temporary Agreements				Supporter	Funding Source	Listed in CIP before DIW
		Project Name	Quantity	Unit	Est.Cost (K.Riels)			
10208	Rohat Tuek	Health consultation/treatment at home	91	person	239	Tham Yeatra		✓
10208	Rohat Tuek	Elderly association formation/support	2	person	200	Tham Yeatra		✓
10208	Rohat Tuek	HIV/AIDS days celebration	107	person	1292	Tham Yeatra		✓
10208	Rohat Tuek	Condom education	26	person	604	Tham Yeatra		✓
10208	Rohat Tuek	Health subsidiary fund for the poor	120	case	16800	CFDS		✓
10208	Rohat Tuek	Health card for the poor	1	time	40	CFDS		✓
10208	Rohat Tuek		4	Time	172	Reproductive and Child Health Alliance		□
10208	Rohat Tuek	Art performance within community	1	Time	480	Khmer Youth Association		□
Administration and Security								
10208	Rohat Tuek	Human rights committee meeting	1	time	800	CFDS		✓

8.2.9 Temporary Agreements for 2009 as per DIW 2008 for Commune: Ruessei Kraok

Commune GIS	Commune	Temporary Agreements				Supporter	Funding Source	Listed in CIP before DIW
		Project Name	Quantity	Unit	Est.Cost (K.Riels)			
Economic								
10209	Ruessei Kraok	Animal raising training	1	training	320	Department of Agriculture Forestry and Fisheries	PIF	✓
Social								
10209	Ruessei Kraok	Budget support for children	12	person	4528	Enfants Du Mekong		<input type="checkbox"/>
10209	Ruessei Kraok		6	Time	2928	Reproductive and Child Health Alliance		<input type="checkbox"/>

District Data Book 2009: District Profile

Commune GIS	Commune	Temporary Agreements				Supporter	Funding Source	Listed in CIP before DIW
		Project Name	Quantity	Unit	Est.Cost (K.Riels)			
10209	Ruessei Kraok		4	Time	172	Reproductive and Child Health Alliance		<input type="checkbox"/>
10209	Ruessei Kraok		4	Time	172	Reproductive and Child Health Alliance		<input type="checkbox"/>
10209	Ruessei Kraok	Inflammation respiration disease training to VHV and supervision	1	training	1280	Reproductive and Child Health Alliance		<input type="checkbox"/>
10209	Ruessei Kraok	HIV/AIDS and sexual disease education for night girls	16	person	40	CFDS		<input type="checkbox"/>
10209	Ruessei Kraok	Support prostitute to get health service and sexual disease treatment	10	person	40	CFDS		<input type="checkbox"/>
10209	Ruessei Kraok	Child care	12	Month	3680	Department of Health		<input type="checkbox"/>
10209	Ruessei Kraok	Focal point meeting	1	training	800	CFDS		<input type="checkbox"/>
10209	Ruessei Kraok	Spread disease protection of TB-AIDs	12	Month	3420	Department of Health		<input type="checkbox"/>
10209	Ruessei Kraok	Support poor children to school	1	Course/year	840	Krousar Thmey		<input type="checkbox"/>
10209	Ruessei Kraok		1	training	112	Reproductive and Child Health Alliance		<input type="checkbox"/>
10209	Ruessei Kraok		2	Time	80	Reproductive and Child Health Alliance		<input type="checkbox"/>
10209	Ruessei Kraok		1	training	240	Reproductive and Child Health Alliance		<input type="checkbox"/>
10209	Ruessei Kraok		1	training	140	Reproductive and Child Health Alliance		<input type="checkbox"/>
10209	Ruessei Kraok		48	Time	768	Reproductive and Child Health Alliance		<input type="checkbox"/>
10209	Ruessei Kraok		12	Time	600	Reproductive and Child Health Alliance		<input type="checkbox"/>
10209	Ruessei Kraok		1	training	1912	Reproductive and Child Health Alliance		<input type="checkbox"/>
10209	Ruessei	Poor patient data gathering	17	village	40	CFDS		<input type="checkbox"/>

District Data Book 2009: District Profile

Commune GIS	Commune	Temporary Agreements				Supporter	Funding Source	Listed in CIP before DIW
		Project Name	Quantity	Unit	Est.Cost (K.Riels)			
	Kraok							
10209	Ruessei Kraok	Condom education	1	time	48	Tham Yeatra		✓
10209	Ruessei Kraok		1	training	1680	Reproductive and Child Health Alliance		□
10209	Ruessei Kraok		1	training	272	Reproductive and Child Health Alliance		□
10209	Ruessei Kraok	Disease treatment without service charge	150	case	21000	CFDS		✓
10209	Ruessei Kraok	Health subsidiary fund for the poor	1200	case	4800	CFDS		✓
10209	Ruessei Kraok	Health card for the poor	1	bottle	40	CFDS		✓
10209	Ruessei Kraok	Sexual worker health education campaign	1	time	64	CFDS		✓
10209	Ruessei Kraok	Mother care	12	Month	6136	Department of Health		□
10209	Ruessei Kraok	PLHA support group,	1	Team	45120	CFDS		□
10209	Ruessei Kraok		1	training	868	Reproductive and Child Health Alliance		□
10209	Ruessei Kraok	HIV/AIDS days celebration	564	person	212	Tham Yeatra		✓
10209	Ruessei Kraok	Health consultation/treatment at home	8	person	45120	Tham Yeatra		✓
10209	Ruessei Kraok	Health consultation/treatment at home	91	person	239	Tham Yeatra		✓
10209	Ruessei Kraok	Artificial limbs/handcart provision/repair	13	set	1040	Jesuit Service Cambodia		✓
10209	Ruessei Kraok	System of pharmacy management in health center	12	Month	284	Department of Health		□
10209	Ruessei Kraok	Community health	12	Month	2928	Department of Health		□
10209	Ruessei	HIV/AIDS infected person	1	time	20	CFDS		✓

Commune GIS	Commune	Temporary Agreements				Supporter	Funding Source	Listed in CIP before DIW
		Project Name	Quantity	Unit	Est.Cost (K.Riels)			
	Kraok	assistance						
NREM								
10209	Ruessei Kraok	Environmental poster installation	2	piece	1600	Department of Environment	PIF	✓
Administration and Security								
10209	Ruessei Kraok	Drug and related law education	2	training	852	Department of Social and Veteran Affairs and Youth Rehabilitation	PIF	✓
10209	Ruessei Kraok	Human rights committee meeting	1	training	800	CFDS		✓

8.2.10 Temporary Agreements for 2009 as per DIW 2008 for Commune: Sambuor

Commune GIS	Commune	Temporary Agreements				Supporter	Funding Source	Listed in CIP befor DIW
		Project Name	Quantity	Unit	Est.Cost (K.Riels)			
Social								
10210	Sambuor	Youth training	6	Time	1848	Khmer Youth Association		<input type="checkbox"/>
10210	Sambuor	HIV/AIDS days celebration	107	person	233	Tham Yeatra		✓
10210	Sambuor	Elderly association formation/support	2	person	200	Tham Yeatra		✓
10210	Sambuor	Health consultation/treatment at home	91	person	239	Tham Yeatra		✓
10210	Sambuor	Monitor handicap's cart	2	set	160	Jesuit Service Cambodia		<input type="checkbox"/>
10210	Sambuor	Scholarship provision to poor pupils	4	person	1224	Enfants Du Mekong		✓
10210	Sambuor	Transfer system support	12	Time	240	Khmer Youth Association		<input type="checkbox"/>
10210	Sambuor	Youth workshop	1	Time	680	Khmer Youth Association		<input type="checkbox"/>
10210	Sambuor	Disease treatment without service charge	120	case	16800	CFDS		✓
10210	Sambuor		1	Time	440	Khmer Youth Association		<input type="checkbox"/>
10210	Sambuor	Health card for the poor	1	Time	40	CFDS		✓
10210	Sambuor		84	Time	3024	Khmer Youth Association		<input type="checkbox"/>
10210	Sambuor	Visit by house	30	Time	1080	Khmer Youth Association		<input type="checkbox"/>

District Data Book 2009: District Profile

Commune GIS	Commune	Temporary Agreements				Supporter	Funding Source	Listed in CIP befor DIW
		Project Name	Quantity	Unit	Est.Cost (K.Riels)			
10210	Sambuor	Welcome to old students	30	Time	1080	Khmer Youth Association		<input type="checkbox"/>
10210	Sambuor	System of pharmacy management in health center	12	Month	284	Department of Health		<input type="checkbox"/>
10210	Sambuor	Community health	12	Month	6576	Department of Health		<input type="checkbox"/>
10210	Sambuor	Spread disease protection of TB-AIDs	12	Month	4068	Department of Health		<input type="checkbox"/>
10210	Sambuor	Child care	12	Month	544	Department of Health		<input type="checkbox"/>
10210	Sambuor	Mother care	12	Month	6136	Department of Health		<input type="checkbox"/>
10210	Sambuor	Community art performance	1	Time	450	Khmer Youth Association		<input type="checkbox"/>
10210	Sambuor		1	training	420	Reproductive and Child Health Alliance		<input type="checkbox"/>
10210	Sambuor		4	Time	172	Reproductive and Child Health Alliance		<input type="checkbox"/>
10210	Sambuor		4	Time	172	Reproductive and Child Health Alliance		<input type="checkbox"/>
10210	Sambuor	Supervision to improve medicine management at district hospital	1	Time	112	Reproductive and Child Health Alliance		<input type="checkbox"/>
10210	Sambuor	Birth spacing means dissemination and service provision	48	Time	3196	Reproductive and Child Health Alliance		<input type="checkbox"/>
10210	Sambuor	Inform birth spacing to health center staff	1	training	632	Reproductive and Child Health Alliance		<input type="checkbox"/>
10210	Sambuor	Selecting and teaching birth spacing	11	village	1368	Reproductive and Child Health Alliance		<input type="checkbox"/>
10210	Sambuor	Teaching on advantage of pregnancy checking/controlling to VHSG and villagers	11	village	2000	Reproductive and Child Health Alliance		<input type="checkbox"/>
10210	Sambuor	Focal point meeting	11	village	800	Reproductive and Child Health Alliance		<input type="checkbox"/>
10210	Sambuor	Condom education	100	person	450	Tham Yeatra		✓
10210	Sambuor		1	training	272	Reproductive and Child Health Alliance		<input type="checkbox"/>
10210	Sambuor		4	Time	172	Reproductive and Child Health Alliance		<input type="checkbox"/>
10210	Sambuor		48	Time	768	Reproductive and Child		<input type="checkbox"/>

District Data Book 2009: District Profile

Commune GIS	Commune	Temporary Agreements				Supporter	Funding Source	Listed in CIP before DIW
		Project Name	Quantity	Unit	Est.Cost (K.Riels)			
						Health Alliance		
10210	Sambuor		12	Time	840	Reproductive and Child Health Alliance		<input type="checkbox"/>
10210	Sambuor		1	training	2040	Reproductive and Child Health Alliance		<input type="checkbox"/>
10210	Sambuor		6	Time	6576	Reproductive and Child Health Alliance		<input type="checkbox"/>
10210	Sambuor		1	training	868	Reproductive and Child Health Alliance		<input type="checkbox"/>
10210	Sambuor		1	training	292	Reproductive and Child Health Alliance		<input type="checkbox"/>
10210	Sambuor		1	training	292	Reproductive and Child Health Alliance		<input type="checkbox"/>
10210	Sambuor		2	Time	160	Reproductive and Child Health Alliance		<input type="checkbox"/>
NREM								
10210	Sambuor	Strengthening fishery community	1	Fishing Community	9914	Village Support Group		✓
Administration and Security								
10210	Sambuor	Human rights committee meeting	1	Time	800	CFDS		✓

8.2.11 Temporary Agreements for 2009 as per DIW 2008 for Commune: Soea

Commune GIS	Commune	Temporary Agreements				Supporter	Funding Source	Listed in CIP before DIW
		Project Name	Quantity	Unit	Est.Cost (K.Riels)			
Economic								
10211	Soea	Animal raising training	1	training	230	Department of Agriculture Forestry and Fisheries	PIF	✓
10211	Soea	Micro credit	113	family	20569	LOUSINA		□
Social								
10211	Soea	Youth training	4	Time	1232	Khmer Youth Association		□
10211	Soea	HIV/AIDS days celebration	107	person	450	Tham Yeatra		✓
10211	Soea	Elderly association formation/support	2	person	254	Tham Yeatra		✓
10211	Soea	Health consultation/treatment at home	91	person	239	Tham Yeatra		✓
10211	Soea	Monitor handicap's cart	8	set	640	Jesuit Service Cambodia		□
10211	Soea	School materials support to poor pupils	2	person	2640	Enfants Du Mekong		✓
10211	Soea	Transfer system support	12	Time	604	Khmer Youth Association		□
10211	Soea	Community art performance	1	Time	450	Khmer Youth Association		□
10211	Soea	Mother care	12	Month	6136	Department of Health		□
10211	Soea	Youth workshop	1	Time	680	Khmer Youth Association		□
10211	Soea	Health subsidiary fund for the poor	1200	case	4800	Partners for Development		✓
10211	Soea		56	Time	2086	Khmer Youth Association		□
10211	Soea	Visit by house	20	Time	720	Khmer Youth Association		□
10211	Soea	Welcome to old students	22	Time	792	Khmer Youth Association		□
10211	Soea	System of pharmacy management in health center	12	Month	284	Department of Health		□
10211	Soea	Community health	12	Month	6280	Department of Health		□
10211	Soea	Spread disease protection of TB-AIDs	12	Month	3968	Department of Health		□
10211	Soea	Child care	12	Month	544	Department of Health		□
10211	Soea		1	Time	440	Khmer Youth Association		□
10211	Soea		12	Time	720	Reproductive and Child Health Alliance		□
10211	Soea		4	Time	172	Reproductive and Child Health Alliance		□
10211	Soea		4	Time	172	Reproductive and Child Health Alliance		□

District Data Book 2009: District Profile

Commune GIS	Commune	Temporary Agreements				Supporter	Funding Source	Listed in CIP before DIW
		Project Name	Quantity	Unit	Est.Cost (K.Riels)			
10211	Soea		4	Time	172	Reproductive and Child Health Alliance		<input type="checkbox"/>
10211	Soea	Health support and send patient to hospital	113	family	1098	LOUSINA		<input type="checkbox"/>
10211	Soea		2	bottle	160	Reproductive and Child Health Alliance		<input type="checkbox"/>
10211	Soea		1	training	272	Reproductive and Child Health Alliance		<input type="checkbox"/>
10211	Soea	Condom education	100	person	400	Tham Yeatra		✓
10211	Soea		48	Time	768	Reproductive and Child Health Alliance		<input type="checkbox"/>
10211	Soea	Disease treatment without service charge	120	case	16800	Partners for Development		✓
10211	Soea		1	training	2180	Reproductive and Child Health Alliance		<input type="checkbox"/>
10211	Soea		6	Time	6280	Reproductive and Child Health Alliance		<input type="checkbox"/>
10211	Soea		1	training	112	Reproductive and Child Health Alliance		<input type="checkbox"/>
10211	Soea		13	village	1680	Reproductive and Child Health Alliance		<input type="checkbox"/>
10211	Soea		1	training	340	Reproductive and Child Health Alliance		<input type="checkbox"/>
10211	Soea	Health card for the poor	1	Time	40	Partners for Development		✓
10211	Soea		4	Time	172	Reproductive and Child Health Alliance		<input type="checkbox"/>
10211	Soea		1	training	300	Reproductive and Child Health Alliance		<input type="checkbox"/>
Administration and Security								
10211	Soea	Human rights committee meeting	13	village	800	Partners for Development		✓
Gender								
10211	Soea	2 days training on human right	113	family	21744	LOUSINA		<input type="checkbox"/>
10211	Soea	Training on law and human right	2	training	200	Cambodian League for the Promotion and Defense of H.R		<input type="checkbox"/>

8.2.12 Temporary Agreements for 2009 as per DIW 2008 for Commune: Srah Reang

Commune GIS	Commune	Temporary Agreements				Supporter	Funding Source	Listed in CIP befor DIW
		Project Name	Quantity	Unit	Est.Cost (K.Riels)			
Economic								
10212	Srah Reang	Animal vaccination request	200	Head	176	Department of Agriculture Forestry and Fisheries	PIF	✓
10212	Srah Reang	Culvert construct	1	place	3600	Department of Rural Development	PIF	✓
10212	Srah Reang	Village veterinary training	8	person	256	Department of Agriculture Forestry and Fisheries	PIF	✓
Social								
10212	Srah Reang	Spread disease protection of TB-AIDs	12	Month	4488	Department of Health		☐
10212	Srah Reang	Community health	12	Month	6024	Department of Health		☐
10212	Srah Reang	System of pharmacy management in health center	12	Month	284	Department of Health		☐
10212	Srah Reang	System of pharmacy management in health center	12	Month	284	Department of Health		☐
10212	Srah Reang	Pre school building	1	building	97928	Enfants Du Mekong		☐
10212	Srah Reang		1	training	1792	Reproductive and Child Health Alliance		☐
10212	Srah Reang	Child care	12	Month	544	Department of Health		☐
10212	Srah Reang	Mother care	12	Month	6136	Department of Health		☐
10212	Srah Reang	Child care	12	Month	544	Department of Health		☐
10212	Srah Reang	Health consultation/treatment at home	100	person	233	Tham Yeatra		✓
10212	Srah Reang	HIV/AIDS days celebration	100	person	233	Tham Yeatra		✓
10212	Srah Reang	Condom education	100	person	233	Tham Yeatra		✓
10212	Srah	Disease treatment without service	120	case	16800	CFDS		✓

District Data Book 2009: District Profile

Commune GIS	Commune	Temporary Agreements				Supporter	Funding Source	Listed in CIP before DIW
		Project Name	Quantity	Unit	Est.Cost (K.Riels)			
	Reang	charge						
10212	Srah Reang	Health subsidiary fund for the poor	1200	case	4800	CFDS		✓
10212	Srah Reang	Monitor handicap's cart	2	set	160	Jesuit Service Cambodia		<input type="checkbox"/>
10212	Srah Reang		1	training	300	Reproductive and Child Health Alliance		<input type="checkbox"/>
10212	Srah Reang		4	Time	172	Reproductive and Child Health Alliance		<input type="checkbox"/>
10212	Srah Reang		4	Time	172	Reproductive and Child Health Alliance		<input type="checkbox"/>
10212	Srah Reang	Supervision to improve medicine management at district hospital	1	training	112	Reproductive and Child Health Alliance		<input type="checkbox"/>
10212	Srah Reang	Support poor children to school	7	person	1880	Krousar Thmey		<input type="checkbox"/>
10212	Srah Reang		1	training	272	Reproductive and Child Health Alliance		<input type="checkbox"/>
10212	Srah Reang	Health subsidiary fund for the poor	1	Time	40	CFDS		✓
10212	Srah Reang		48	Time	768	Reproductive and Child Health Alliance		<input type="checkbox"/>
10212	Srah Reang		12	Time	720	Reproductive and Child Health Alliance		<input type="checkbox"/>
10212	Srah Reang		1	Time	2700	Reproductive and Child Health Alliance		<input type="checkbox"/>
10212	Srah Reang		6	Time	6024	Reproductive and Child Health Alliance		<input type="checkbox"/>
10212	Srah Reang		1	training	868	Reproductive and Child Health Alliance		<input type="checkbox"/>
10212	Srah Reang		1	training	1112	Reproductive and Child Health Alliance		<input type="checkbox"/>
10212	Srah Reang		4	Time	172	Reproductive and Child Health Alliance		<input type="checkbox"/>
10212	Srah		2	Time	160	Reproductive and Child Health		<input type="checkbox"/>

Commune GIS	Commune	Temporary Agreements				Supporter	Funding Source	Listed in CIP before DIW
		Project Name	Quantity	Unit	Est.Cost (K.Riels)			
	Reang					Alliance		
Administration and Security								
10212	Srah Reang	Human rights committee meeting	9	village	800	CFDS		✓
10212	Srah Reang	Training on public services and decentralization	1	training	600	Cambodian Human Rights Association		□
Gender								
10212	Srah Reang	Training on domestic violence	2	training	1000	Cambodian Human Rights Association		□
10212	Srah Reang	Women dissemination	2	training	480	Cambodian Human Rights Association		□

8.2.13 Temporary Agreements for 2009 as per DIW 2008 for Commune: Ta Lam

Commune GIS	Commune	Temporary Agreements				Supporter	Funding Source	Listed in CIP befor DIW
		Project Name	Quantity	Unit	Est.Cost (K.Riels)			
Economic								
10213	Ta Lam	Animal vaccination request	400	Head	352	Department of Agriculture Forestry and Fisheries	PIF	✓
10213	Ta Lam	Training on marketing	1	training	788	Village Support Group		□
10213	Ta Lam	Disease treatment without service charge	1	Fishing Community	9914	Village Support Group		✓
Social								
10213	Ta Lam	Health card for the poor	1	Time	40	Partners for Development		✓
10213	Ta Lam	Disease treatment without service charge	120	case	16800	Partners for Development		✓
10213	Ta Lam	Condom education	100	person	100	Tham Yeatra		✓
10213	Ta Lam	HIV/AIDS days celebration	100	person	100	Tham Yeatra		✓
10213	Ta Lam	Elderly association formation/support	2	person	150	Tham Yeatra		✓
10213	Ta Lam	Health consultation/treatment at home	100	person	200	Tham Yeatra		✓
10213	Ta Lam	Monitor handicap's cart	2	set	160	Jesuit Service Cambodia		□
10213	Ta Lam	Youth training	1	Course/year	1584	Khmer Youth Association		□

District Data Book 2009: District Profile

Commune GIS	Commune	Temporary Agreements				Supporter	Funding Source	Listed in CIP before DIW
		Project Name	Quantity	Unit	Est.Cost (K.Riels)			
10213	Ta Lam		1	training	1110	Reproductive and Child Health Alliance		<input type="checkbox"/>
10213	Ta Lam	System of pharmacy management in health center	12	Month	284	Department of Health		<input type="checkbox"/>
10213	Ta Lam	System of pharmacy management in health center	12	Month	284	Department of Health		<input type="checkbox"/>
10213	Ta Lam	Gender mainstreaming in NREM	12	Month	3216	Department of Health	PIF	✓
10213	Ta Lam	Law against domestic violence dissemination	12	Month	3508	Department of Health	PIF	✓
10213	Ta Lam	Human rights committee meeting	12	Month	1600	Department of Health		✓
10213	Ta Lam	Health card for the poor	12	Month	6136	Department of Health		✓
10213	Ta Lam	Study tour	1	Time	1400	Khmer Youth Association		<input type="checkbox"/>
10213	Ta Lam		1	training	272	Reproductive and Child Health Alliance		<input type="checkbox"/>
10213	Ta Lam		2	Time	160	Reproductive and Child Health Alliance		<input type="checkbox"/>
10213	Ta Lam		1	training	1792	Reproductive and Child Health Alliance		<input type="checkbox"/>
10213	Ta Lam		1	training	300	Reproductive and Child Health Alliance		<input type="checkbox"/>
10213	Ta Lam		48	Time	768	Reproductive and Child Health Alliance		<input type="checkbox"/>
10213	Ta Lam		12	Time	720	Reproductive and Child Health Alliance		<input type="checkbox"/>
10213	Ta Lam		1	training	2700	Reproductive and Child Health Alliance		<input type="checkbox"/>
10213	Ta Lam		6	Time	6024	Reproductive and Child Health Alliance		<input type="checkbox"/>
10213	Ta Lam		1	training	868	Reproductive and Child Health Alliance		<input type="checkbox"/>
10213	Ta Lam	Support poor children to school	2	person	520	Enfants Du Mekong		<input type="checkbox"/>
10213	Ta Lam	Supervision to improve medicine management at district hospital	1	training	112	Reproductive and Child Health Alliance		<input type="checkbox"/>
NREM								

District Data Book 2009: District Profile

Commune GIS	Commune	Temporary Agreements				Supporter	Funding Source	Listed in CIP before DIW
		Project Name	Quantity	Unit	Est.Cost (K.Riels)			
10213	Ta Lam	Training on natural resource management	1	training	800	Village Support Group		<input type="checkbox"/>
10213	Ta Lam	Community fishery training	1	training	736	Village Support Group		<input type="checkbox"/>
Administration and Security								
10213	Ta Lam	Human rights committee meeting	1	training	800	Partners for Development		✓
10213	Ta Lam	Conflict resolution training	1	training	788	Village Support Group		<input type="checkbox"/>
10213	Ta Lam	Training on advocacy	1	training	788	Village Support Group		<input type="checkbox"/>
Gender								
10213	Ta Lam	Law against domestic violence dissemination	1	training	460	Department of Women		✓
10213	Ta Lam	Women role in development strengthening/dissemination	1	training	76	Department of Women		✓

Source: CDPD, District Level Detail TA resulting from DIW

8.3 Outputs, estimated and actual costs of C/S Fund Projects between 2005 and 2008, by Commune

Commune	Project Type	Budget Year	Output		Quantity	Unit	Unit Cost MR	
			Description	Type			Estimate	Actual
Banteay Neang	Rural Transport	2005	Gravel road	Upgrade	2.631	Km	42.08	42.50
Banteay Neang	Irrigation	2006	Single cell box culvert	New	1	Place	7.18	48.06
Banteay Neang	Irrigation	2006	Canal	Repair	2.925	Km	41.32	48.06
Banteay Neang	Rural Transport	2007	Gravel road	Upgrade	1.976	Km	42.19	48.30
Banteay Neang	Rural Transport	2007	Laterite road	Upgrade	0.33	Km	6.58	48.30
Banteay Neang	Rural Transport	2008	Gravel road	Repair	1.207	Km	56.83	56.82
Bat Trang	Rural Transport	2005	Earth road	Repair	0.75	Km	18.64	21.96
Bat Trang	Rural Transport	2005	Pipe culvert (general)	New	1	Place	3.54	21.96
Bat Trang	Rural Transport	2006	Gravel road	Upgrade	0.79	Km	35.34	37.89
Bat Trang	Rural Transport	2007	Laterite road	Upgrade	1.104	Km	33.63	33.62
Bat Trang	Rural Transport	2008	Laterite road	Upgrade	0.97	Km	34.17	34.17
Chamnaom	Rural Transport	2005	Earth road	Upgrade	1.446	Km	33.98	39.95
Chamnaom	Rural Transport	2005	Pipe culvert (general)	New	2	Place	5.97	39.95
Chamnaom	Rural Transport	2007	Gravel road	Repair	0.928	Km	36.23	47.07
Chamnaom	Irrigation	2007	Canal	Repair	3.095	Km	45.94	45.02
Chamnaom	Rural Transport	2008	Gravel road	Upgrade	0.557	Km	53.83	53.53
Kouk Ballangk	Rural Transport	2005	Single cell box culvert	New	3	Place	26.19	26.19
Kouk Ballangk	Rural Transport	2005	Concrete bridge (general)	Repair	1	Place	5.84	27.65
Kouk Ballangk	Rural Transport	2005	Gravel road	Upgrade	0.632	Km	21.44	27.65
Kouk Ballangk	Rural Transport	2006	Earth road	Repair	1.17	Km	32.69	32.64
Kouk Ballangk	Rural Transport	2007	Earth road	Repair	0.86	Km	34.12	34.11
Kouk Ballangk	Rural Transport	2008	Earth road	Repair	0.998	Km	73.63	71.73
Koy Maeng	Rural Transport	2005	Earth road	New	0.5455	Km	26.26	26.27
Koy Maeng	Rural Transport	2006	Earth road	New	0.925	Km	30.34	30.28
Koy Maeng	Rural Transport	2007	Laterite road	Repair	1.474	Km	33.16	33.17
Koy Maeng	Rural Transport	2008	Earth road	Repair	0.554	Km	33.46	33.43
Ou Prasat	Irrigation	2005	Canal	Repair	2.288	Km	27.98	26.86
Ou Prasat	Rural Transport	2006	Single cell box culvert	New	1	Place	12.07	12.00
Ou Prasat	Rural Transport	2006	Gravel road	Upgrade	1.272	Km	36.59	36.51
Ou Prasat	Rural Transport	2007	Gravel road	Repair	1	Km	39.06	41.00
Ou Prasat	Irrigation	2008	Canal	Repair	1.465	Km	30.91	30.91
Phnum Touch	Rural Transport	2005	Laterite road	Upgrade	1.882	Km	32.44	32.53
Phnum Touch	Irrigation	2006	Single cell box culvert with gate	New	1	Place	14.72	36.39

Commune	Project Type	Budget Year	Output		Quantity	Unit	Unit Cost MR	
			Description	Type			Estimate	Actual
Phnum Touch	Irrigation	2006	Canal	Repair	2.946	Km	22.02	36.39
Phnum Touch	Rural Transport	2007	Earth road	New	2.246	Km	66.81	36.63
Phnum Touch	Rural Transport	2007	Single pipe culvert	New	4	Place	7.79	36.63
Phnum Touch	Rural Transport	2008	Earth road	Repair	1.087	Km	42.40	42.39
Rohat Tuek	Rural Transport	2005	Gravel road	Repair	0.615	Km	18.43	17.85
Rohat Tuek	Rural Transport	2006	Earth road	Repair	0.87	Km	21.20	31.28
Rohat Tuek	Rural Transport	2006	Gravel road	Upgrade	0.515	Km	20.09	20.09
Rohat Tuek	Rural Transport	2006	Single pipe culvert	New	3	Place	10.68	31.28
Rohat Tuek	Rural Transport	2007	Gravel road	Repair	1.731	Km	35.80	39.26
Rohat Tuek	Rural Transport	2007	Single pipe culvert	New	2	Place	4.16	39.26
Rohat Tuek	Rural Transport	2008	Earth road	Repair	0.488	Km	43.81	43.82
Ruessei Kraok	Rural Transport	2005	Earth road	New	1.119	Km	48.99	49.44
Ruessei Kraok	Rural Transport	2006	Gravel road	Repair	1.36	Km	58.00	57.94
Ruessei Kraok	Rural Transport	2007	Laterite road	Repair	2.956	Km	121.13	60.60
Ruessei Kraok	Rural Drainage and Flood Protection	2008	Drain pipe for flood water	New	1	Line	83.59	83.08
Sambuor	Rural Transport	2005	Earth road	Repair	0.5425	Km	27.76	28.80
Sambuor	Rural Transport	2006	Earth road	Repair	0.669	Km	32.38	32.66
Sambuor	Rural Transport	2007	Box culvert (general)	New	1	Place	16.27	15.70
Sambuor	Rural Transport	2007	Earth road	Repair	0.567	Km	17.38	17.95
Sambuor	Rural Transport	2008	Single cell box culvert	New	2	Place	47.28	47.26
Soea	Rural Transport	2005	Pipe culvert (general)	New	2	Place	7.86	33.29
Soea	Rural Transport	2005	Earth road	Repair	2.152	Km	25.18	33.29
Soea	Rural Transport	2006	Earth road	Repair	1.35	Km	33.31	40.61
Soea	Rural Transport	2006	Single pipe culvert	New	2	Place	7.43	40.61
Soea	Rural Transport	2007	Single pipe culvert	New	1	Place	4.02	42.68
Soea	Rural Transport	2007	Earth road	Repair	1.332	Km	40.44	42.68
Soea	Rural Transport	2008	Gravel road	Upgrade	0.31	Km	19.13	37.95
Soea	Rural Transport	2008	Double pipe culvert	New	2	Place	18.82	37.95
Srah Reang	Rural Transport	2005	Gravel road	Repair	0.948	Km	16.36	16.63
Srah Reang	Rural Transport	2005	Earth road	Repair	0.28	Km	9.11	8.85
Srah Reang	Rural Transport	2006	Double pipe culvert	New	1	Place	6.16	11.53
Srah Reang	Rural Transport	2006	Gravel road	Repair	0.6	Km	17.38	17.38
Srah Reang	Rural Transport	2006	Single pipe culvert	New	2	Place	5.46	11.53
Srah Reang	Rural Transport	2007	Single pipe culvert	New	1	Place	2.21	30.61

Commune	Project Type	Budget Year	Output		Quantity	Unit	Unit Cost MR	
			Description	Type			Estimate	Actual
Srah Reang	Rural Transport	2007	Earth road	Repair	1.235	Km	29.67	30.61
Srah Reang	Rural Transport	2008	Single pipe culvert	New	1	Place	2.87	48.33
Srah Reang	Rural Transport	2008	Earth road	Repair	1.235	Km	46.95	48.33
Srah Reang	Irrigation	2008	Canal	Repair	0.588	Km	15.06	14.31
Ta Lam	Rural Transport	2005	Single cell box culvert	New	1	Place	13.51	13.07
Ta Lam	Rural Transport	2005	Gravel road	Upgrade	0.605	Km	14.49	13.92
Ta Lam	Rural Transport	2006	Gravel road	Upgrade	0.38	Km	20.93	20.84
Ta Lam	Rural Transport	2006	Single cell box culvert	New	1	Place	9.48	9.39
Ta Lam	Rural Transport	2007	Laterite road	Upgrade	1.16	Km	32.01	32.00
Ta Lam	Rural Transport	2008	Gravel road	Repair	0.508	Km	31.93	31.95
Ta Lam	Rural Transport	2008	Gravel road	Upgrade	0.61	Km	48.12	48.13

Source: PID

8.4 Total Expenditure on C/S Fund Projects by sector and commune between 2005 and 2008

Sector	Total Cost in Million Riels						
	Banteay Neang	Bat Trang	Chamnaom	Kouk Ballangk	Koy Maeng	Ou Prasat	Phnum Touch
Irrigation	48.06		45.02			57.77	36.39
Rural Drainage and Flood Protection							
Rural Transport	147.62	127.63	140.55	158.22	123.15	89.51	111.55

Continue...

Sector	Total Cost in Million Riels					
	Rohat Tuek	Ruessei Kraok	Sambuor	Soea	Srah Reang	Ta Lam
Irrigation					14.31	
Rural Drainage and Flood Protection		83.08				
Rural Transport	152.30	167.97	108.72	154.53	102.72	137.30

Source: PID

8.5 Actual 2009 C/S Fund projects by Commune

Commune	Project Type	Project Output		Quantity	Unit	Fund Source (Riels)		
		Description	Type			Total	C/S	Local Contribution
Banteay Neang	Rural Transport	Crushed stone road	Upgrade	1.41	km	72,669,000	72,669,000	0
Bat Trang	Rural Transport	Laterite road	Repair	1.05942	km	23,204,000	23,204,000	0
Bat Trang	Rural Transport	Earth road	Repair	0.46027	km	23,204,000	23,204,000	0
Chamnaom	Rural Transport	Earth road	Repair	1	km	66,696,000	66,196,000	500,000
Chamnaom	Rural Transport	Crushed stone road	Repair	0.5	km	66,696,000	66,196,000	500,000
Kouk Ballangk	Rural Transport	Earth road	Repair	0.4	km	48,285,000	48,285,000	0
Kouk Ballangk	Rural Transport	Earth road	Repair	0.47038	km	48,285,000	48,285,000	0
Koy Maeng	Rural Transport	Earth road	Repair	0.45	km	44,488,000	44,488,000	0
Koy Maeng	Rural Transport	Double pipe culvert 1.0m diameter	New	2	Place	44,488,000	44,488,000	0
Ou Prasat	Irrigation	Single cell box culvert 2.0m x 1.5m with stop logs	New	1	Place	41,268,404	41,268,404	0
Ou Prasat	Rural Transport	Single pipe culvert 0.8m diameter	New	1	Place	41,268,404	41,268,404	0
Ou Prasat	Rural Transport	Single pipe culvert 0.8m diameter	New	2	Place	41,268,404	41,268,404	0
Ou Prasat	Rural Transport	Single pipe culvert 0.8m diameter	New	1	Place	41,268,404	41,268,404	0
Ou Prasat	Rural Transport	Single pipe culvert 1.0m diameter	New	1	Place	41,268,404	41,268,404	0
Ou Prasat	Rural Transport	Single pipe culvert 1.0m diameter	New	3	Place	41,268,404	41,268,404	0
Phnum Touch	Rural Transport	Earth road	Repair	1.273	km	52,435,000	52,435,000	0
Phnum Touch	Rural Transport	Single cell box culvert 2.0m x 1.5m	New	1	Place	52,435,000	52,435,000	0
Rohat Tuek	Rural Transport	Earth road	Repair	2	km	55,369,000	54,869,000	500,000
Rohat Tuek	Rural Transport	Crushed stone road	Repair	1.1	km	55,369,000	54,869,000	500,000
Ruessei Kraok	Domestic Sanitation	Pipe drainage	New	1	Line	98,661,000	98,661,000	0
Sambuor	Rural Transport	Earth road	Repair	0.76	km	33,595,623	33,595,623	0
Sambuor	Rural Transport	Single cell box culvert 2.0m x 1.5m	New	1	Place	33,595,623	33,595,623	0
Soea	Rural Transport	Crushed stone road	Repair	0.757	km	63,096,000	63,096,000	0
Soea	Rural Transport	Single pipe culvert 0.6m diameter	New	1	Place	63,096,000	63,096,000	0
Srah Reang	Rural Transport	Crushed stone road	Repair	0.76	km	44,198,000	44,198,000	0
Ta Lam	Rural Transport	Earth road	Repair	0.87043	km	46,851,000	46,851,000	0
Ta Lam	Rural Transport	Single pipe culvert 0.8m diameter	New	1	Place	46,851,000	46,851,000	0

Source: PID

9 District level Projects from 2006 to 2009

District Initiative Projects (DIPs) are funded by Danida, DFID and PSDD (UNDP, DFID and SIDA).

Funding for 2006-2008

Between 2006 and 2008 there were 14 provinces funded by PSDD and 10 by Danida and DFID. The list of provinces and who funded these is below

Danida and DFID funded DIPs:

Kampong Cham	Kampong Speu	Koh Kong	Kratie	Monduliri
Pursat	Ratanakiri	Siem Reap	Sihanoukville	Kep

PSDD funded DIPs:

Banteay Meanchey	Battambang	Kampong Chhnang	Kandal	Phnom Penh
Prey Veng	Svay Rieng	Takeo	Kampong Thom	Preah Vihear
Stung Treng	Kampot	Oddar Meanchey	Pailin	

Funding for 2009

In 2009 there was a change to the number of provinces funded by the two streams. Danida and DFID were still funding the same 10 provinces they had been funding the previous three years, but two more provinces were added *Kampong Thom and Kampot*. Now PSDD funds 12 provinces and Danida and DFID fund 12.

9.1 District Initiative Infrastructure Projects from 2006 to 2009

9.1.1 District Initiative Infrastructure Projects for 2006 to 2008

No District Initiative Infrastructure Projects were implemented in this district for 2006-2008

9.1.2 District Initiative Infrastructure Projects in 2009

No District Initiative Infrastructure Projects have been implemented in this district for 2009

9.2 District Initiative Service Projects from 2006 to 2009

9.2.1 District Initiative Service Projects for 2006 to 2008

No District Initiative Service Projects were implemented in this district for 2006-2008

9.2.2 District Initiative Service Projects in 2009

No District Initiative Service Projects have been implemented in this district for 2009

9.3 Inter Commune Council Projects in 2008 and 2009

9.3.1 ICC Projects in 2008

No ICC projects in this district at this time

9.3.2 ICC Projects in 2009

No ICC projects in this district at this time

Source: ICC project, Ministry of Interior (DoLA), -UNDP project for Local Governance – DDLG

9.4 Other Projects in 2008 and 2009

9.4.1 RPRP

There are no RPRP projects being implemented in this district or province at this time. The RPRP is only being implemented in Svay Rieng and Prey Veng

9.4.1.1 RPRP Projects from 2006 to 2008

No RPRP projects in this district at this time

9.4.1.2 RPRP Projects in 2009

No RPRP projects in this district at this time

9.4.2 Seth Korma

9.4.2.1 Seth Koma 2007

There are no Seth Korma projects being implemented in this district or province at this time.

Source: UNICEF

9.4.2.2 Seth Koma 2008

There are no Seth Korma projects being implemented in this district or province at this time.

Source: UNICEF

9.4.2.3 Seth Koma 2009

There are no Seth Korma projects being implemented in this district or province at this time.

Source: UNICEF

SECTION D: SERVICES AND ORGANIZATIONS

10 Infrastructure

10.1 Length of and Expenditure on Roads in 2008, by District

Roads	BMC	Mongkol Borei	Phnom Srok	Preah Netr Preah	Ou Chrov	Serei Saophoan	Tma Puok	Svay Chek	Malai	Paoy Paet
Length of paved road in the district (km)	128	33	0	44	11	17,200	0	0	0	23
Length of unpaved roads in the district (km)	3,754	453	499	228	1,293	120	283	496.5	196	185
Amount spent on construction of roads in 2008 (\$)	592,936	57,073	84,036	59,524	72,675	94,337	60,028	59,431	53,596	52,236
Amount spent on repair and rehabilitation of roads in 2008 (\$)	67,643	44,899	22,744	0	0	0	0	0	0	0

Note 1: Please note that these data are not necessarily complete or correct. The data are derived from government agencies at provincial and district level which used different recording systems, did not always have complete data or were, sometimes, less than willing to share their data.

Note 2: Please be aware that these data are incomplete due to the fact that the amounts for the construction, repair and rehabilitation recorded reflect only funds provided by the government, not the contributions by any other parties.

10.2 Scale of and Expenditure on Irrigation in 2008, by District

Irrigation	BMC	Mongkol Borei	Phnom Srok	Preah Netr Preah	Ou Chrov	Serei Saophoan	Tma Puok	Svay Chek	Malai	Paoy Paet
Number of irrigation schemes operating in 2008	360	322	n/a	n/a	n/a	25	6	7	n/a	0
Total nr of hectares under irrigation in dry season 2008	883	257	n/a	n/a	n/a	50	556	20	n/a	0
Total funds spent in 2008 on construction of irrigation systems (\$)	35,714	0	35,714	n/a	n/a	n/a	n/a	n/a	n/a	0
Total funds spent in 2008 on rehabilitation/repair of irrigation systems (\$)	30,248	1,077	n/a	n/a	n/a	n/a	n/a	29,172	n/a	0
Total funds spent in 2008 on operation and maintenance (\$)	3,600	0	n/a	n/a	n/a	3,600	n/a	n/a	n/a	0

Note 1: Please note that these data are not necessarily complete or correct. The data are derived from government agencies at provincial and district level which used different recording systems, did not always have complete data or were, sometimes, less than willing to share their data.

Note 2: Please be aware that the data above are incomplete as these only reflect funds provided by the government, not the contributions by farmers or other parties.

10.3 Power Supply in 2008, by District

Electricity	BMC	Mongkol Borei	Phnom Srok	Preah Netr Preah	Ou Chrov	Serei Saophoan	Tma Puok	Svay Chek	Malai	Paoy Paet
Total number of electricity connections to households	21,216	490	500	410	n/a	12,300	2,214	n/a	752	4,550
Total number of electricity connections to agencies, companies, organizations	71	20	0	3	n/a	9	0	n/a	20	19
Total volume in KWh of electricity consumed last in 2008	9,234,048	2,508,937	36,000	57,204	n/a	738,328	83,579	n/a	110,000	5,700,000
Total amount collected from users for consumed electricity	1,534,326	597,366	1,786	47,970	n/a	N/A	71,474	n/a	1,445	814,286
Per capita electricity consumption in 2008 in Kwh	64	15	1	1	n/a	9	1	n/a	3	51

Note 1: Please note that these data are not necessarily complete or correct. The data are derived from government agencies at provincial and district level which used different recording systems, did not always have complete data or were, sometimes, less than willing to share their data.

Note 2: These data only record electricity provided by electricity companies and does not include homes powered by generators or batteries (for this information see Section B: General Profile, Part 1: General Information; table 1.3.1 and chart 1.3.4).

Note 3: In most provinces electricity is only provided through town-based networks

Note 4: Per capita consumption is calculated by dividing the total volume of electricity produced in 2008 by the number of people living in each district as per the 2008 census (for the provincial data it is calculated against the number of people living in the province)

11 Health Facilities

Please note that the Operational District (health) boundaries are different to the administrative district boundaries. Therefore the data provided here shows the facilities, staff, NGOs etc in each Operational District within the province NOT the administrative district.

Acronyms

Com Cov	Commune Covered	MW2	Secondary Midwives
CPA	Complementary Package of Activities	NU1	Primary Nurse
Dr	Doctor	NU2	Secondary Nurse
FDH	Former District Hospital	OD	Operational District
HC	Health Center	Others	Other Staff
HC (NB)	Health Center no building	PHD	Provincial Health Department
HP	Health Post	Pop 04-05	Population Covered 2004 or 2005
MA	Medical Assistant	RH	Referral Hospital
MPA	Minimum Package of Activities	Vil Cov	Village Covered
MW1	Primary Midwives	VIL-HC	Distance from Village to Health Center

11.1 Health Facilities in the Province, by Operational District

Banteay Meanchey	OD	RH	HC	HP
Mongkol Borei	1	1	19	
Ou Chrov	1		12	
Preah Net Preah	1	1	12	
Thmar Puok	1	1	10	1
Total	4	3	53	1

11.2 Health Facilities and Staff in the province, by Operational District

This table shows health facilities, staff and coverage of health facilities in each operational district.

No	Facility Name	Type	Class	Dr	Ma	Nu2	Nu1	Mw2	Mw1	Others	Com Cov	Vil Cov	Pop. 04-05
Mongkol Borei													
1	Banteay Neang	HC	MPA	0	0	5	2	1	0	0	1	14	12,572
2	Bat Trang	HC	MPA	0	0	3	0	2	0	4	2	23	16,384
3	Bos Sbov	HC(NB)	None	0	0	3	1	0	1	0	2	18	11,353
4	Chamnaom	HC	MPA	0	0	2	2	1	0	2	1	18	14,399
5	Kampong Svay	HC	MPA	0	0	3	0	1	1	2	1	5	21,757

District Data Book 2009: Services and Organizations

No	Facility Name	Type	Class	Dr	Ma	Nu2	Nu1	Mw2	Mw1	Others	Com Cov	Vil Cov	Pop. 04-05
6	Kouk Ballangk	HC	MPA	0	0	1	1	1	0	3	2	13	10,345
7	Koy Maeng	HC	MPA	0	0	1	1	3	0	1	2	11	8,773
8	Mkak	HC	MPA	0	0	3	1	1	1	3	1	7	6,770
9	Ou Ambel	HC	MPA	0	0	5	0	4	2	0	1	5	15,736
10	Ou Prasat	HC	MPA	0	0	5	1	1	1	0	1	14	13,229
11	Phniet	HC	MPA	0	0	1	2	2	4	2	2	11	7,255
12	Phnum Touch	HC	MPA	0	0	1	1	5	1	1	3	12	12,017
13	Russei Kraok I	HC	MPA	0	0	3	3	1	1	0	1	7	10,112
14	Russei Kraok II	HC(NB)	None	0	0	1	1	0	1	0	0	7	11,790
15	Sambuor	HC	MPA	0	0	0	2	0	0	3	1	11	6,588
16	Serei Saophoan	FDH	CPA+MPA	4	4	13	9	12	4	12	1	7	13,186
17	Soea	HC	MPA	0	0	1	1	1	0	3	1	13	10,893
18	Srah Reang	HC	MPA	0	0	3	3	1	0	2	2	17	13,251
Total:				4	4	54	31	37	17	38	25	213	216,410
Preah Net Preah													
1	Tuek Thla	HC(NB)	None	0	0	2	2	2	2	2	1	6	12,493
2	Chhnuor Mean Chey	HC	MPA	0	0	1	6	0	1	1	1	12	6,119
3	Chob Veari	HC	MPA	0	0	3	3	0	2	0	2	17	15,016
4	Nam Tau	HC	MPA	0	0	2	6	0	1	0	1	18	10,017
5	Paoy Char	HC	MPA	0	0	1	4	1	2	0	1	9	10,261
6	Phnom Dey	HC	MPA	0	0	2	3	2	2	0	2	13	7,848
7	Phnum Lieb	HC	MPA	0	0	1	3	0	2	0	1	16	14,546
8	Ponley	HC	MPA	0	0	0	5	1	0	0	1	6	11,345
9	Prasat	HC	MPA	0	0	1	5	0	1	0	1	14	6,395
10	Preah Netr Preah	HC	MPA	0	0	1	3	1	2	0	1	13	12,981
11	Rohal	HC	MPA	0	0	1	2	0	2	0	1	11	8,002
12	Srah Chik	FDH	CPA+MPA	0	3	8	18	2	2	2	2	12	11,839
Total:				0	3	23	60	9	19	5	15	147	126,862
Thmar Puok													
1	Tuek Chour	HC	MPA	0	0	2	3	2	1	0	1	18	11,654
2	Banteay Chhmar	HC	MPA	0	0	2	7	0	0	0	1	14	11,767
3	Beung Trakuon	HC	MPA	0	0	1	4	0	0	0	1	11	10,088
4	Kouk Romiet	HC	MPA	0	0	1	5	0	0	0	1	11	9,468
5	Kum Rou	HC	MPA	0	1	0	3	0	0	4	1	13	14,014

District Data Book 2009: Services and Organizations

No	Facility Name	Type	Class	Dr	Ma	Nu2	Nu1	Mw2	Mw1	Others	Com Cov	Vil Cov	Pop. 04-05
6	Phkoam	HC(NB)	None	0	0	0	5	0	0	0	1	11	9,325
7	Phum Thmei	HC(NB)	None	0	0	1	6	0	0	0	2	16	14,194
8	Sla Kram	HC	MPA	0	0	0	7	0	0	0	1	8	7,537
9	Svay Chek	FDH	CPA+MPA	0	0	0	0	0	0	0	3	23	12,814
10	Ta Phou	HC	MPA	0	0	3	4	0	0	0	2	17	12,303
Total:				0	1	10	44	2	1	4	14	142	113,164
Ou Chrov													
1	Treas	HC	MPA	0	0	2	4	0	0	1	1	9	9,393
2	Ballangk	HC	MPA	0	0	0	0	0	0	4	1	6	7,488
3	Koub	FDH	CPA+MPA	0	2	3	6	3	4	1	3	27	21,226
4	Malai	FDH	CPA+MPA	0	0	0	0	0	0	64	3	21	17,845
5	Nimitt	HC	MPA	0	0	1	3	2	0	0	2	19	22,256
6	Ou Bei Choan	HC	MPA	0	0	0	0	0	0	7	3	11	11,024
7	Ou Russei	HC	MPA	0	0	0	0	0	0	7	1	3	6,020
8	Paoy Paet I	HC	MPA	0	1	3	1	2	0	0	0	5	58,645
9	Paoy Paet II	HC	MPA	0	0	3	0	2	3	1	0	3	19,240
10	Soengh	HC	0	0	0	2	1	0	0	5	1	9	5,678
11	Souphi	HC	MPA	0	0	1	0	0	1	4	1	5	4,407
Total:				0	3	15	15	9	8	94	16	118	183,222
Total All				4	11	102	150	57	45	141	70	620	639,658

Source: MEDiCAM – Infrastructure - (http://www.medicam-cambodia.org/hsi/health_system/srch/index.asp?cboLcn=6&cmdSearch=Search&cboCHName=&cboType=)

11.3 Deliveries in 2007 in the Province, by Operational District

OD	Deliveries	Deliveries at home		Deliveries	Total deliveries	Total deliveries
	at HC	By Health Staff	ByTBAs	at RH	by Health Staff	by health staff and TBAs
Mongkol Borei	1223	2386	717	360	3969	4686
Ou Chrov	688	1576	464	290	2554	3018
Preah Net Preah	851	543	673	100	1494	2167
Thma Puok	773	246	824	198	1217	2041
<i>Sub-total</i>	<i>3535</i>	<i>4751</i>	<i>2678</i>	<i>948</i>	<i>9234</i>	<i>11912</i>

Source: MoH, Annual Statistics 2007

12 Education³

12.1 Schools, Classes, Students, Staff, for for all levels, for 2007/2008 by District

District	Number of Schools	Disadv. Schools	Number of Classes	Classes in Pagoda	Enrollment		Repeaters		Teaching Staff		Non-Teaching Staff		Total Staff	
					Total	Girl	Total	Girl	Total	Female	Total	Female	Total	Female
Malai	36	2	258	0	9,617	4,592	430	179	184	62	39	6	223	68
Mongkol Borei	142	4	999	0	39,445	19,104	2,959	1,114	1,070	549	192	37	1,262	586
Ou Chrov	96	1	800	26	34,474	15,984	2,336	991	582	232	131	26	713	258
Phnum Srok	65	4	396	0	13,634	6,450	975	429	397	104	88	3	485	107
Preah Netr Preah	70	6	497	9	19,957	9,595	1,535	643	377	100	77	14	454	114
Serei Saophoan	64	1	662	0	27,732	13,306	2,400	965	763	388	144	48	907	436
Svay Chek	58	4	346	0	12,376	5,900	1,052	467	321	70	68	5	389	75
Thma Puok	58	4	355	0	14,069	6,540	1,191	498	286	54	56	5	342	59
Whole Province	589	26	4,313	35	171,304	81,471	12,878	5,286	3,980	1,559	795	144	4,775	1,703
- Urban Area	64	1	662	0	27,732	13,306	2,400	965	763	388	144	48	907	436
- Rural Area	525	25	3,651	35	143,572	68,165	10,478	4,321	3,217	1,171	651	96	3,868	1,267

³ All the data for section 12 comes from the Ministry of Education, Youth and Sport (MoEYS)

12.2 Characteristics of Schools and School Principals for 2007/2008 by Commune

Commune	Number of Schools				2 - Shift	Floating	Schools	Attached	Schools Without		Characteristics of School Principals (Incharge)			
	Pre-Sch	Primary	College	Lycee	Schools	Schools	in Pagoda	Pre-Sch	Water Sup.	Latrine	Avg. Age	Avg. Service	U.Sec+ Ed.	Female
Banteay Neang	4	9	1	0	8	0	0	4	11	6	48.6	22.1	0	2
Bat Trang	2	2	1	0	3	0	0	2	5	3	46.6	21.6	1	1
Chamnaom	3	8	0	1	8	0	0	2	7	2	47.2	24.7	3	3
Kouk Ballangk	0	4	1	0	5	0	1	0	2	1	45.5	19.6	1	1
Koy Maeng	4	4	1	0	4	0	3	4	4	5	47.9	23.3	0	1
Ou Prasat	4	8	1	1	9	0	1	3	9	5	50.0	23.4	2	1
Phnum Touch	3	6	1	0	6	0	0	3	10	5	50.0	23.1	1	0
Rohat Tuek	4	8	1	0	6	0	2	4	10	4	50.6	23.0	0	0
Ruessei Kraok	10	12	0	2	12	0	3	8	15	5	52.3	26.2	3	12
Sambuor	1	5	1	0	5	0	1	1	6	3	47.9	20.7	2	0
Soea	4	7	1	0	8	0	0	4	9	4	51.4	23.8	1	1
Srah Reang	2	4	1	0	4	0	0	2	6	1	49.4	22.4	1	0
Ta Lam	2	7	1	0	7	0	0	1	4	2	47.8	20.9	2	0

12.3 Enrolment by Level of Education, 2006/2007 by Commune

Commune	School	Pre school		Primary School		Lower Secondary School		Upper Secondary School		Enrolment	
		Total	Female	Total	Female	Total	Female	Total	Female	Total	Female
Banteay Neang	13	106	52	3123	1475	383	193	0	0	3612	1720
Bat Trang	5	99	54	912	442	377	195	0	0	1388	691
Chamnaom	11	143	72	3108	1438	632	321	223	104	4106	1935
Kouk Ballangk	5	0	0	1252	621	380	193	0	0	1632	814
Koy Maeng	9	127	67	1124	533	462	219	0	0	1713	819
Ou Prasat	14	154	79	2768	1311	1160	583	707	338	4789	2311
Phnum Touch	10	126	59	1736	822	871	429	0	0	2733	1310
Rohat Tuek	13	164	84	1943	957	651	354	0	0	2758	1395
Ruessei Kraok	24	566	264	3624	1753	2335	1119	1882	860	8407	3996
Sambuor	6	0	0	1505	728	333	168	0	0	1838	896
Soea	11	141	71	3443	1637	679	378	0	0	4263	2086
Srah Reang	5	0	0	1248	578	398	214	0	0	1646	792
Ta Lam	9	36	19	1407	650	163	78	0	0	1606	747

12.4 Enrolment by Level of Education, 2007/2008 by Commune

Commune	School	Pre school		Primary School		Lower Secondary School		Upper Secondary School		Enrolment	
		Total	Female	Total	Female	Total	Female	Total	Female	Total	Female
Banteay Neang	14	158	87	2913	1385	436	212	0		3507	1684
Bat Trang	5	77	51	872	424	372	184	0		1321	659
Chamnaom	12	227	124	2959	1369	734	388	324	166	4244	2047
Kouk Ballangk	5	0	0	1166	564	389	207	0		1555	771
Koy Maeng	9	115	57	1000	489	420	191	0		1535	737
Ou Prasat	14	149	82	2429	1143	1184	627	854	409	4616	2261
Phnum Touch	10	121	61	1621	758	901	465	0		2643	1284
Rohat Tuek	13	162	90	1775	869	527	281	0		2464	1240
Ruessei Kraok	24	564	274	3353	1600	2088	1033	2208	1019	8213	3926
Sambuor	7	25	15	1366	650	351	183	0		1742	848
Soea	12	176	71	3316	1553	776	423	0		4268	2047
Srah Reang	7	72	41	1178	550	366	201	0		1616	792
Ta Lam	10	64	42	1418	654	239	112	0		1721	808

12.5 Aspects of Enrolment for 2007/2008 by Commune

Commune	% Repeaters (Total)			% Over-age Enrollment (Total)			% Repeaters (Girl)			% Over-age Enrollment (Girl)		
	Primary	L.Sec.	U.Sec.	Primary	L.Sec.	U.Sec.	Primary	L.Sec.	U.Sec.	Primary	L.Sec.	U.Sec.
Banteay Neang	8.1	11.9	0.0	16.6	40.1	0.0	6.8	9.9	0.0	14.2	38.7	0.0
Bat Trang	11.1	2.7	0.0	18.7	36.0	0.0	7.5	1.6	0.0	16.0	35.3	0.0
Chamnaom	8.6	1.9	0.0	21.5	32.8	40.7	7.3	0.5	0.0	18.1	29.1	36.1
Kouk Ballangk	12.3	0.0	0.0	20.9	43.4	0.0	13.7	0.0	0.0	20.2	43.0	0.0
Koy Maeng	12.0	11.2	0.0	19.9	36.2	0.0	8.4	13.6	0.0	15.3	36.6	0.0
Ou Prasat	7.0	1.9	7.5	19.3	29.6	40.7	5.2	1.0	3.9	18.3	28.2	35.2
Phnum Touch	5.7	0.8	0.0	17.0	54.1	0.0	4.0	0.6	0.0	15.0	55.5	0.0
Rohat Tuek	11.7	0.0	0.0	16.7	34.2	0.0	8.6	0.0	0.0	14.0	34.9	0.0
Ruessei Kraok	8.8	5.8	4.7	18.6	31.0	41.8	6.4	3.6	3.4	15.9	27.5	36.1
Sambuor	14.6	0.9	0.0	25.6	49.6	0.0	11.2	0.0	0.0	26.3	46.4	0.0
Soea	10.9	1.2	0.0	29.6	41.5	0.0	9.3	0.9	0.0	29.2	42.1	0.0
Srah Reang	13.0	0.5	0.0	23.8	43.7	0.0	8.4	0.5	0.0	19.8	42.8	0.0
Ta Lam	12.2	0.0	0.0	24.2	39.7	0.0	13.0	0.0	0.0	23.1	35.7	0.0

12.6 School Buildings for all schools in the District for 2007/2008, by Commune

Commune	Total Number of		Concrete/Brick Structure		Wooden Structure		Bamboo Structure		New Buildings		Buildings Without Good		
	Buildings	Rooms	Buildings	Rooms	Buildings	Rooms	Buildings	Rooms	Repaired	Constructed	Floor	Roof	Wall
Banteay Neang	22	72	8	39	14	33	0	0	1	0	8	6	8
Bat Trang	11	37	6	23	5	14	0	0	0	0	4	0	3
Chamnaom	25	92	17	71	8	21	0	0	2	1	5	4	7
Kouk Ballangk	7	27	4	17	3	10	0	0	0	0	0	1	1
Koy Maeng	11	42	5	23	6	19	0	0	0	0	3	2	4
Ou Prasat	21	94	10	46	11	48	0	0	1	0	11	5	6
Phnum Touch	15	58	5	18	10	40	0	0	0	2	6	6	4
Rohat Tuek	22	74	9	35	13	39	0	0	0	0	6	4	9
Ruessei Kraok	46	228	26	161	20	67	0	0	0	4	8	13	12
Sambuor	8	32	4	22	4	10	0	0	1	0	4	4	3
Soea	22	69	8	34	12	33	2	2	2	1	11	1	12
Srah Reang	9	33	6	23	3	10	0	0	0	0	2	1	2
Ta Lam	12	37	7	27	5	10	0	0	0	1	3	2	3

12.7 Conditions of Classrooms and Existence of Separate School Office and Library, by Commune

Commune	Number of Class rooms	Number of Classrooms			Classrooms Without Good			Number of Furniture needed				Schools with Separate	
		in Pagoda	New Repaired	New Constr.	Floor	Roof	Wall	Desks	Chairs	Black-board	Teacher Table	Office	Library
Banteay Neang	52	0	1	0	16	13	17	81	35	8	10	7	2
Bat Trang	22	0	0	0	12	0	6	0	0	0	2	2	2
Chamnaom	69	0	7	4	6	0	11	50	44	4	14	5	5
Kouk Ballangk	21	0	0	0	6	3	13	172	165	7	16	2	1
Koy Maeng	31	0	0	0	13	10	13	183	125	10	9	5	2
Ou Prasat	74	0	2	0	17	17	13	0	0	3	6	5	5
Phnum Touch	40	0	0	8	17	22	14	266	195	15	9	3	3
Rohat Tuek	53	0	0	0	11	3	11	128	128	13	10	5	2
Ruessei Kraok	163	0	0	12	23	54	32	30	40	1	0	14	7
Sambuor	24	0	3	0	6	6	3	40	70	4	3	4	0
Soea	56	0	4	1	27	1	27	240	241	15	17	4	3
Srah Reang	28	0	0	0	8	3	5	40	40	1	1	4	1
Ta Lam	28	0	0	5	7	7	9	24	24	2	2	3	1

12.8 Community Participation and Financing across all schools in the District for 2007/2008 by Commune

Commune	Parent Association				Comm. Teachers	Teaching Monks	PAP Fund (Riel)		Number of Schools Obtaining Funds from				
	Exists	Held Meet	Total	Female			per Student	per School	Sch. Income	Community	Gvt. For building	Abroad	IOs/NGOs
Banteay Neang	14	14	4	1	0	0	6,748	1,819,846	0	2	0	0	0
Bat Trang	4	4	10	2	0	0	7,842	2,021,580	0	0	0	0	0
Chamnaom	12	10	10	2	0	0	8,355	3,010,200	0	3	0	1	0
Kouk Ballangk	4	4	4	0	0	0	9,940	3,244,480	0	1	2	1	0
Koy Maeng	7	7	7	2	0	0	12,151	2,141,289	0	2	0	0	0
Ou Prasat	11	11	6	1	0	0	78,199	25,889,364	2	4	0	1	0
Phnum Touch	6	6	9	1	0	0	9,314	2,522,044	0	5	0	0	1
Rohat Tuek	9	9	4	1	0	0	12,779	2,549,923	4	1	0	1	0
Ruessei Kraok	18	18	5	1	0	0	14,278	4,664,746	2	3	0	1	0
Sambuor	6	6	4	1	0	0	8,495	2,602,333	0	0	0	0	0
Soea	11	11	4	1	0	0	9,155	3,430,573	0	2	0	0	1
Srah Reang	5	5	4	1	0	0	6,929	2,281,040	0	0	0	0	0
Ta Lam	9	9	5	0	0	0	17,299	3,017,700	0	0	1	0	0

12.9 Percentage Student Flow Rates and Graduation by level 2006/2007, by Commune

Commune	Primary Level (Grades 1-6)			Lower Secondary Level (Grades 7-9)			Upper Secondary Level (Grades 10-12)			Successful Candidates		
	Promotion	Repetition	Dropout	Promotion	Repetition	Dropout	Promotion	Repetition	Dropout	Grade 6	Grade 9	Grade 12
Banteay Neang	87.3	7.5	5.2	65.8	13.6	20.6	0.0	0.0	0.0	464	45	0
Bat Trang	87.2	10.6	2.2	77.2	2.7	20.2	0.0	0.0	0.0	158	60	0
Chamnaom	89.5	8.1	2.3	75.8	2.2	22.0	80.3	0.0	19.7	491	88	0
Kouk Ballangk	74.8	11.5	13.7	62.1	0.0	37.9	0.0	0.0	0.0	121	30	0
Koy Maeng	80.5	10.7	8.8	56.3	10.2	33.5	0.0	0.0	0.0	141	53	0
Ou Prasat	83.5	6.1	10.4	72.2	2.0	25.9	68.7	9.1	22.2	409	193	105
Phnum Touch	83.1	5.3	11.6	78.9	0.8	20.3	0.0	0.0	0.0	155	137	0
Rohat Tuek	80.3	10.7	9.0	71.3	0.0	28.7	0.0	0.0	0.0	233	96	0
Ruessei Kraok	86.7	8.2	5.1	78.5	5.2	16.2	83.2	5.5	11.4	537	535	349
Sambuor	77.7	13.3	9.0	60.1	0.9	39.0	0.0	0.0	0.0	185	33	0
Soea	87.6	10.5	1.8	80.0	1.3	18.7	0.0	0.0	0.0	512	95	0
Srah Reang	81.6	12.3	6.2	71.6	0.5	27.9	0.0	0.0	0.0	145	51	0
Ta Lam	82.4	12.3	5.3	82.8	0.0	17.2	0.0	0.0	0.0	129	0	0

13 Staff and Resources at the District

This chapter presents data from the District Information System, collected around the middle of 2009 unless otherwise specified.

13.1 District Councilors elected in 2009

Name	Sex	Year of Birth	Function	Phone
បេ ឌីតិម	M	1952	Chairperson of The Council	012-868 839
អ៊ុង សុត	M	1948	Councillor	012-626 655
សាន សោភ័ណ	F	1956	Councillor	012-552 701
អែម សុខុម	M	1948	Councillor	012-677 679
ហែម គឹមថុន	M	1954	Councillor	097-661 5576
អ៊ុង វណ្ណម៉ៅ	M	1975	Councillor	012-662 636
សោ កាន់	M	1954	Councillor	012-911 186
អ៊ុក ធា	M	1949	Councillor	017-957 775
ហៀង គឹមហេង	M	1957	Councillor	092-200 513
ឈាង វ៉ៃ	M	1950	Councillor	012-728 274
មាន ប្រឌី	M	1970	Councillor	012-199 1437
ពិន ប័ន្ទ	M	1971	Councillor	017-959 668
អ៊ុក ស៊ីថន	M	1956	Councillor	012-180 4546
ជា សេរី	M	1939	Councillor	012-605 182
ឡុង ឡារី	M	1959	Councillor	012-901 001
ទូត វាសនា	M	1973	Councillor	092-271 816
អឿល បារាំង	M	1962	Councillor	011-897 200
ប៊ុន បរម	M	1976	Councillor	092-922 667
ហៀម ឈា	M	1958	Councillor	089-495 836

13.2 Committees of the Council

Please note at the time of producing the district data books the composition of the committees was not known for all district councils and therefore data were not available for 13.2.1, 13.2.2, 13.2.3.

13.2.1 Technical Facilitation Committee

13.2.2 Women's and Children's Affairs Committee

13.2.3 Procurement Committee

13.3 Board of Governors

Name	Sex	DoB	Function	Salary Level	Body	Phone
អ៊ុំ ឡុង	M	1954	District Governor	កំណ-៥	High Ranking Civil Servant	012-799 379
ឥន្ទ សិរិចិត្រ	M	1969	District Deputy Governor	កំណ-១១	High Ranking Civil Servant	012-668 548
លី ស្រួច	M	1969	District Deputy Governor	ខ២-១០	Medium Civil Servant	012-932 543
ប៊ុក ណាឌី	F	1971	District Deputy Governor		Ministry of Environment	092-324 823
មាស សំណាង	M	1955	District Deputy Governor		Policeman	012-837 591

13.4 Offices under Sala Krong, Sala Srok and Sala Khan

Office Name	Chief		Deputy Chief		No. of Staff				Office Area (m2)	No of vehicle (public or program)	
					State		Contract			vehicle	moto
	M	F	M	F	M	F	M	F			
District/ Khan Cabinet	1	0	1	0	12	1	0	0	0	0	0
Adminnistration Office	1	0	0	1	1	3	2	1	0	0	0
Economy Office	0	0	0	1	2	2	0	0	0	0	0
Social Affair Office	1	0	1	0	1	2	0	0	0	0	0

13.5 Municipality/District/Khan line offices

Office Name	Chief		Deputy Chief		No. of Staff				Office Area (m2)	No of vehicle (public or program)	
					State		Contract			vehicle	moto
	M	F	M	F	M	F	M	F			
District/ Khan Police Headquarter	1	0	5	0	26	4	0	0	2583	1	16
District/ Khan Military Police Headquarter	1	0	2	0	10	0	0	0	1170	1	1
District/ Khan Military Subregion	1	0	0	0	39	0	0	0	220	0	0
Women Affairs Office	0	1	0	1	0	0	0	1	48	0	0
Education Office	1	0	3	1	15	5	0	0	175	0	0
District/ Khan Operational Office	1	0	2	0	17	4	0	0	8200	1	19
Agriculture Office	1	0	0	0	5	1	0	0	42	0	0
Social Affairs Office	1	0	0	1	1	1	0	0	12	0	0
Culture Office	1	0	1	0	0	1	0	0	48	0	0
Cult and Religion Office	0	1	0	0	0	0	1	0	48	0	0
Information Office	1	0	0	0	0	0	0	0	48	0	0
Lan Management Office	1	0	1	0	1	1	0	2	48	0	0
Tax Unit	1	0	1	0	2	1	0	0	48	0	0
Water Resources Office	1	0	0	0	0	0	0	0	0	0	0
Fishery Sangkat	1	0	0	0	0	0	0	0	Rent	0	0

13.6 Properties and Equipment of District Administration

13.6.1 Buildings

Description	Unit	Number	Remark
Office building type			
- Concrete	building	1	
- Wood	building	0	
- Mixed	building	0	
Total floor space	m2		
- Concrete	m2	240	
- Wood	m2	0	
- Mixed	m2	0	
Building condition			
- Concrete	%	80	
- Wood	%	0	
- Mixed	%	0	
Office reserved land area	m2	0	
Total office land area	m2	5,512	

13.6.2 Means of Transport available at the District Administration

Description	Unit	Number	Remark
Vehicle (type, size and condition)	Vehicle	0	
Motorcycle (type, size and condition)	Motor	0	

13.6.3 Equipment in District Offices

Description	Unit	Number	Remark
Generator	per set	0	
Photocopy machine at the office	per set	0	
Private photocopy machine at the district town	place	9	
Telephone network (mobile line service)	network	0	
Telephone network (land line service)	network	1	Cammitel
Fax (include Fax number)	per set	0	
Computer	per set	4	
Printer	per set	1	
Scanner	Per set	1	
Number of computers those can access Internet and email services in the municipality/ district/khan office (including the technical line offices (please provide the email address))	set	0	
Typewriters (including the technical line offices)	per set	0	
Staff of Municipality/district/khan office can use computer	person	6	

13.6.4 Equipment and facilities at the District Town

Description	Unit	Number	Remark
Availability of electricity at noon	Nr Hours	12	
Private internet and email services in the municipality/ district/khan town.	place	3	

13.7 Registered Revenue of the District Administration in 2008⁴

Sources of Revenue	Revenue Collecting Agency	Estimated annual revenue (In Riels)
Revenue Tax	District/ Khan Taxation Unit	10,202,000
Business Tax	District/ Khan Taxation Unit	128,007,800
Taxes	District/ Khan Taxation Unit	5,088,000
Patent	District/ Khan Taxation Unit	1,739,400
Slaughter Hosue	District/ Khan Taxation Unit	7,704,000
Selling Documents	District/ Khan Taxation Unit	514,000
Transportation Tax	District/ Khan Taxation Unit	280,480,000

13.8 Services in the District

13.8.1 Public Sector Services

Type of Infrastructure/services	Unit	Number	
		Public	Private
Schools			
Pre-school	room	70	13
Primary School	room	636	14
Secondary school	room	73	1
High School	room	148	0
University	room		
Health			
Health post	place		
Health center	place	13	0
Referral Hospital	bed	325	0

13.9 Civil Society Organizations active in the District

13.9.1 NGOs, Associations, Programs and Projects

Name	Abbr.	Sector Activities	No. of Target Communes	No. of Target Villages	Office in District
ACLEDA	ACLEDA	ឥណទានសាច់ប្រាក់	13	160	No
NA	NA	ជួយដល់ជនពិការនូវទេវត្ថុជំនាញ	0	0	No
Care	Care	សេវាសុខភាព (សង់និងជួសជុលមណ្ឌលសុខភាព)	13	160	No
NA	NA	ថែទាំជំងឺអេដស៍	13	160	Yes
Adhoc	Adhoc	សិទ្ធិមនុស្ស និងច្បាប់	13	160	No
Enfong du Mekong	Enfong du Mekong	ឧបត្ថម្ភសិស្សក្រីក្រ (សង់អនុវិទ្យាល័យនិងបង្គន់)	5	0	No

⁴ Please note that the data in this table are at best estimates. If the table appears blank it does not mean there is no revenue, just that the data have not been recorded/entered.

Name	Abbr.	Sector Activities	No. of Target Communes	No. of Target Villages	Office in District
NA	NA	ផ្សព្វផ្សាយច្បាប់នេសាទ	0	0	No
Amara	Amara	ផ្សព្វផ្សាយសិទ្ធិមនុស្ស ច្បាប់ អំពើហិង្សា	13	160	No
NA	KFD	ឥណទានសាច់ប្រាក់	0	0	No
PFD	PFD	ចេញប័ណ្ណសុខភាពគ្រួសារ ក្រីក្រ (មូលនិធិសមធម៌)	13	160	No
Ockenden	Ockenden Cam	ធនាគារគោ និងឥណទាន	1	19	Yes
NA	NA	ឥណទានសាច់ប្រាក់	13	160	No
Licahdo	Licahdo	សិទ្ធិមនុស្ស និងច្បាប់	13	160	No
Lusina	Lusina	ឥណទានស្រូវ	13	160	No
NA	NA	ផ្សព្វផ្សាយការជួញដូរស្រ្តី និងកុមារ និងជួយសិស្សក្រីក្រ	6	0	No
Cbird	Cbird	ឥណទានសាច់ប្រាក់	13	160	No
NA	NA	ជួយក្មេងអនាថា	0	0	No
NA	KYA	ផ្សព្វផ្សាយកាបន្តពូជស្រ្តី	13	160	No
Vision Fund	Vision Fund	ឥណទានសាច់ប្រាក់	13	160	No

13.9.2 Political Parties active in the Municipality, District and Khan

Name	Abbr.	Office in District
Cambodian People Party	CPP	Yes
FUNCINPEC Party	FUNCINPEC	Yes
Human Rights Party	HRP	Yes
NRP	NRP	Yes
SAM RAINSY Party	Sam Rainsy Party	Yes

13.10 Private Sector Organizations

13.10.1 Registered Companies in 2008, by District

On private sector at commune and/or district level	BMC	Mongkol Borei	Phnom Srok	Preah Netr Preah	Ou Chrov	Serei Saoph oan	Tma Puok	Svay Chek	Malai	Paoy Paet
Businesses and Companies										
Number of registered agricultural enterprises (except family farms)	2	0	1	0	0	0	0	0	1	0
Number of registered shops, restaurants, transporters and other services	435	111	0	0	45	151	5	5	88	30
Number of manufacturing companies	11	0	0	3	0	0	0	0	1	7
Number of registered forestry enterprises	18	0	1	4	0	0	6	2	5	0
Number of registered mining companies	2	2	0	0	0	0	0	0	0	0
Number of financial institutions	30	4	2	4	0	3	3	3	3	8
Number of other commercial institutions	6	3	0	1	0	0	2	0	0	0
Estimated number of informal enterprises (not registered)	n/a	n/a	n/a	n/a	n/a	n/a	n/a	n/a	n/a	n/a
Employment										
Number of people employed in 2008 by companies or any other enterprises	7,858	78	15	35	157	1,608	0	0	15	5,950
Investment										
Amount invested in 2008 by private sector	n/a	n/a	n/a	n/a	n/a	n/a	n/a	n/a	n/a	n/a
Markets										
Number of markets, operating at least weekly	55	8	2	4	7	20	4	1	2	7

Note: These data are not comprehensive as different companies and business are registered with different departments and not all departments were able or willing to provide detailed information. The number of informal enterprises reflects a rough estimate, made at provincial level and could not be verified.

Source: Unofficially collected at Provincial Level

13.10.2 Farmers in 2008, by District

Credit	BMC	Mongkol Borei	Phnom Srok	Preah Netr Preah	Ou Chrov	Serei Saophoan	Tma Puok	Svay Chek	Malai	Paoy Paet
Volume of credit provided to farmers in 2008	111,341,065	96,042,715	225,000	719,093	2,161,595	312,507	10,793,024	66,667	1,020,464	0
Number of farmers receiving credit in 2008	9,320	2,340	1,500	919	552	1,183	1,495	320	1,011	0
Volume of credit provided to companies in 2008	100,000	n/a	n/a	n/a	n/a	100,000	n/a	n/a	n/a	n/a

Note: Please note that these data are not necessarily complete or correct. The data are derived from government agencies at provincial and district level which used different recording systems, did not always have complete data or were, sometimes, less than willing to share their data.

Source: Unofficially collected at Provincial Level

SECTION E: POVERTY DATA

14 Data on Poverty

14.1 Predicted Poverty Rates for 2009, by commune

The **Predicted Family Poverty Rate** is based on a statistical model (robust multilevel mixed effect regression) at village level developed by the NCDD M&E Unit and uses CDB data for making an estimate of the predicted poverty rate (this is: *the portion of total families in the district or commune who are expected to be poor*) for the following year using current year data.

The basis for this predicted poverty rate also uses IDPoor (a project of the Ministry of Planning with technical assistance provided by GTZ) data

Commune	2004	2009
Banteay Neang	35.20%	29.20%
Bat Trang	30.50%	24.50%
Chamnaom	40.60%	33.20%
Kouk Ballangk	43.60%	32.80%
Koy Maeng	31.20%	25%
Ou Prasat	33%	25.60%
Phnum Touch	37.50%	27.40%
Rohat Tuek	35.40%	27.80%
Ruessei Kraok	27.60%	16.20%
Sambuor	41.70%	35%
Soea	44.80%	39.50%
Srah Reang	36.10%	27%
Ta Lam	37.30%	28.70%

14.2 Poverty data from survey

14.2.1 Identification of Poor Households Program (IDPoor)

The Ministry of Planning IDPoor Program has developed standardized Procedures for Identification of Poor Households in rural areas. These Procedures are implemented using a participatory and consultative process by sub-national government structures and community representatives.

The IDPoor Program is managed by the Ministry of Planning (MOP), in cooperation with the Ministry of Interior's Department of Local Administration (DOLA). The program is supported by the Federal Republic of Germany, with technical assistance provided by German Technical Cooperation (GTZ). In 2009, AusAID also provided funding support to the Program.

Objective

The IDPoor Program aims to implement the Procedures for Identification of Poor Households in rural areas as widely as possible, in order to provide data on the level of poverty of areas and households that can be used by a large range of institutions and organizations for targeting services and development assistance to poor areas and poor households.

Coverage: During 2007, 2008 and 2009 the IDPoor Procedures have been implemented in 18 provinces (with partial or complete coverage), covering a total of around 7000 rural villages. The MOP and a number of NGO partners who are Health Equity Fund Operators have collaborated in collecting this data from different areas.

Categorization: Identified poor households are classified under two poverty categories: Poor Level 1 (very poor), and Poor Level 2 (poor). Households are classified based on data collected using a standard questionnaire, together with consideration by villagers of these households' special circumstances.

Further information: Please go to the IDPoor Program webpage at www.mop.gov.kh/Projects/IDPoor/tabid/154/Default.aspx

This District has not yet been covered by IDPoor